

NOTICE!!

These documents have been scanned!

Do not place un-scanned documents beneath this notice!

Do not remove this notice from this file!

GPO Jacket No. 560-102
Print Order 61540
Rise Business Services, LLC
Job=AZ15 6/6/2019



Box Number= AZ15120



Claim Begin-End: AMC359812-AMC359812

1 Initial Receipt



AZ15120-3

AMC359689-AMC360338

United States Department of the Interior
Bureau of Land Management
 BUSINESS & SUPPORT SVCS DIV
 222 N CENTRAL AVE
 PHOENIX, AZ 85004 -2203
 Phone: (602) 417-9200

Receipt

No: 817120

Transaction #: 848346
 Date of Transaction: 01/29/2004

ENTERED INTO COMPUTER

CUSTOMER: DON JENKINS
 PO BOX 2880
 PRESCOTT, AZ 86302

2/20/2004 PB

LINE #	QTY	DESCRIPTION	REMARKS	UNIT PRICE	TOTAL
1	1.00	LOCATABLE MINERALS / MINING CLAIMS-NEW, UNADJUDI, ONE OR MORE AUTH NO'S / NEW MINING CLAIM LOCATION FEE \$25(1993) CASES: AMC359812/\$25.00		- n/a -	25.00
2	1.00	LOCATABLE MINERALS / MINING CLAIMS-NEW, UNADJUDI, ONE OR MORE AUTH NO'S / NEW MINING CLM MAINT FEE \$100(1993) CASES: AMC359812/\$100.00		- n/a -	100.00
3	1.00	LOCATABLE MINERALS / MINING CLAIMS-NEW, UNADJUDI, ONE OR MORE AUTH NO'S / NEW MINING CLAIM SVC CHG \$10 (1930) CASES: AMC359812/\$10.00		- n/a -	10.00
TOTAL:					\$135.00

PAYMENT INFORMATION

1	AMOUNT: \$135.00	POSTMARKED: 01/23/2004
	TYPE: CHECK	RECEIVED: 01/29/2004
	CHECK NO: 1027	
	NAME: GOLDRIVER EXPLORATION, LLC PO BOX 2880 PRESCOTT AZ 86302	

REMARKS

This receipt was generated by the automated BLM Collections and Billing System and is a paper representation of a portion of the official electronic record contained therein.

NOTICE!!

These documents have been scanned!

Do not place un-scanned documents beneath this notice!

Do not remove this notice from this file!

GPO Jacket No. 560-102
Print Order 61540
Rise Business Services, LLC
Job=AZ15 6/6/2019



Box Number= AZ15120



Claim Begin-End: AMC359812-AMC359812

2 Correspondence



AZ15120-3

AMC359689-AMC360338



United States Department of the Interior



BUREAU OF LAND MANAGEMENT
Arizona State Office
One North Central Avenue, Suite 800
Phoenix, Arizona 85004-4427
www.blm.gov/az/

FEB 18 2016

In Reply Refer To:
3800 (9200) RM
AMC359812

CERTIFIED MAIL – RETURN RECEIPT REQUESTED NO. 7015 3010 0001 8914 1913

NOTICE

PINE CREEK MINING INC : This Notice Affects Those Claims
2525 E BROADWAY BLVD STE 200 : Shown in the Block Below.
TUCSON, AZ 85716-5350 :

AMC359812
RED HILL #2

Association Placer Mining Claims Documentation or Amendments Required

The mining claims listed above are association placer mining claims that are over 20 acres in size. The claims were originally located with the required number of locators to meet the 20-acre per locator requirement. However, the claims are now held by a smaller group of claimants than originally located them and are therefore not in compliance with the legal requirements.

By law, each individual claimant is allowed to hold a maximum of 20 acres per claim. A corporation is considered to be a single entity that is allowed to hold a maximum of 20 acres per claim. In accordance with 43 CFR 3833.33 you may transfer, sell, or otherwise convey an association placer mining claim at any time to an equal or greater number of mining claimants. If you want to transfer an association placer claim to an individual or an association that is smaller in number than the association that located the claim you (a) must have discovered a valuable mineral deposit before the transfer; or (b) upon notice from the Bureau of Land Management (BLM), you must reduce the acreage of the claim, if necessary, so that you meet the 20-acre per locator limit.

In reviewing the case file for these claims it was noted that at the time of transfer to an individual or smaller number of locators than originally located the claims, BLM did not receive documentation supporting that a discovery of a valuable mineral deposit was made. Without this documentation we cannot determine if the claims are being properly held by the correct number

of claimants. Therefore, we are requiring that the appropriate documentation be submitted to BLM. We are enclosing a list to clarify what documentation must be provided to BLM to support the discovery of a valuable mineral deposit.

If you have the required documentation, dated **prior** to the date of transfer, you may file it with this office for review by a mineral examiner. If you do not have the proper documentation, you must amend the claims listed above, reducing the acreage to 20 acres per claimant, as is allowed by law.

We must receive either documentation supporting a discovery of a valuable mineral deposit, or amendments within 30 days of your receipt of this notice. If the required documentation or the amendments are not received within the 30-day timeframe the mining claims will be declared forfeited and void. If amendments are filed, there is a \$10 BLM processing fee for each amendment. The amendments must also be filed with the county.

If additional information is required, please contact RéAnn Myers at 602-417-9413. Please include your AMC serial number(s) on all correspondence.



Rebecca Heick
Deputy State Director
Lands, Minerals and Energy Division

Enclosure

SENDER: COMPLETE THIS SECTION

- Complete items 1, 2, and 3.
- Print your name and address on the reverse so that we can return the card to you.
- Attach this card to the back of the mailpiece, or on the front if space permits.

1. Article Addressed to:

PINE CREEK MINING INC
 2525 E BROADWAY BLVD STE 200
 TUCSON, AZ 85716-5350
 920/RM/AMC359812



9590 9402 1204 5246 3069 15

2. Article Number (Transfer from service label)

7015 3010 0001 8914 1913

COMPLETE THIS SECTION ON DELIVERY

A. Signature

X *Debra Dean* Agent Addressee

B. Received by (Printed Name)

Debra Dean

C. Date of Delivery

2-22-16

D. Is delivery address different from item 1? YesIf YES, enter delivery address below: No

2016 FEB 26 P 3:17

PHOENIX, ARIZONA

3. Service Type

- Adult Signature
- Adult Signature Restricted Delivery
- Certified Mail®
- Certified Mail Restricted Delivery
- Collect on Delivery
- Collect on Delivery Restricted Delivery
- Insured Mail

- Priority Mail Express®
- Registered Mail™
- Registered Mail Restricted Delivery
- Return Receipt for Merchandise
- Signature Confirmation™
- Signature Confirmation Restricted Delivery

Mail Restricted Delivery
)

USPS TRACKING #



First-Class Mail
Postage & Fees Paid
USPS
Permit No. G-10

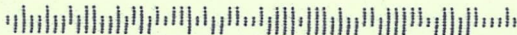
9590 9402 1204 5246 3069 15

**United States
Postal Service**

• Sender: Please print your name, address, and ZIP+4® in this box •

UNITED STATES
DEPARTMENT OF THE INTERIOR
Bureau of Land Management
Arizona State Office
One N. Central Avenue, Suite 800
Phoenix, AZ 85004-4427

442700



NOTICE!!

These documents have been scanned!

Do not place un-scanned documents beneath this notice!

Do not remove this notice from this file!

GPO Jacket No. 560-102
Print Order 61540
Rise Business Services, LLC
Job=AZ15 6/6/2019



Box Number= AZ15120



Claim Begin-End: AMC359812-AMC359812

3 Transfers



AZ15120-3

AMC359689-AMC360338

Amc 359812

GOLDRIVER EXPLORATION LLC

P.O. Box 2880
Prescott, AZ 86302

Telephone (928) 713-7298
Fax (928) 442-3898

US Dept. of Interior
Bureau of Land Management
One N. Central Ave., Suite 800
Phoenix, AZ 85004


RE: TRANSFER OF INTEREST

Mining Claims Dept:

Attached is a notarized Transfer of Interest document that has been filed with the appropriate County Recorder. The original interest applicable herewith was originally liquidated in 2005 in which the transfer was made at that time but the deed was unfortunately forgotten about until recently. You will note that on 02/11/2010 Transaction #2149354 was completed, transferring the interest held by Kermit Bohrer to GoldRiver Exploration. Later on GoldRiver Exploration formed a new entity for developing the property in question, together with four other nearby properties. The only interest that was never officially transferred to the new entity (Pine Creek Mining Inc) was this partial interest held on the Red Hill #2 placer claim (AMC#359812). Thus, to fully complete the ownership transfer to Pine Creek Mining Inc. the attached document is hereby presented for filing. With this document the full and complete interest in the Gold Basin Mine project will now appropriately be held by Pine Creek Mining Inc. It is imperative that this transfer of interest be completed as soon as possible since Pine Creek Mining Inc has entered into negotiations for the sale of the Project. I would greatly appreciate the return of the attached document fully executed and stamped by your office. Hopefully the LR2000 records will be updated as soon as possible but at your convenience. In the event I need an official LR2000 update for the impending sale I will contact your office to see what can be obtained to validate the filing of the attached document.

I thank you in advance for expeditiously processing this request and the attached Transfer of Interest document.

Sincerely,



Don L. Jenkins
Manager/President
GoldRiver Exploration LLC.
Vice President/Pine Creek Mining Inc.

PINE CREEK MINING INC.

2010 MAR -2 A 1:59

RECEIVED
DLM AZ STATE OFFICE



AT

Yavapai County
 Ana Wayman-Trujillo Recorder
 1015 Fair Street
 Rm# 228
 Prescott, AZ
 86305
 Office Phone: (928) 771-3244
 Cottonwood Phone: (928) 639-5807

Receipt: 10-3491

Product	Name	Quantity	Unit Price	Extended
MISC	Miscellaneous	1@	\$14.00	\$14.00
	# Pages			3
	Document Info:			B: 4725 P: 592
	Document #			2010-4376089
	Requested By:			DON JENKINS
	# Additional Reference(s)			0
	GOV			false
	Postage			true
	No Charge Item			false
Total				\$14.00
Tender (Cash)				\$15.00
Comments:	/JJ			
Paid By:	DON JENKINS			
Change (Cash)				(\$1.00)

RECEIVED
 CLM AT STATE OFFICE
 2010 MAR -2 A 8:00
 PRESCOTT, ARIZONA

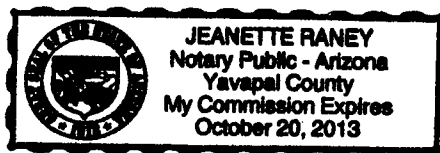
Thank You!

On this 26th day of February, 2010, before me personally appeared Don L. Jenkins, whose identity was proved to me on the basis of satisfactory evidence to be the person whose name is subscribed to this instrument, and acknowledged that he executed the same:

STATE OF ARIZONA
County of Yavapai

The foregoing instrument was acknowledged before me this 26th day of February, 2010 by Don L. Jenkins

My commission expires: October 20, 2013



Jeanette Raney
NOTARY PUBLIC

RECEIVED
BLM & STATE OFFICE
2010 MAR - 2 A 8:00
TUCSON, ARIZONA

TRANSFER OF INTEREST

FOR

UNPATENTED MINING CLAIMS

INFORMED COPY OF INSTRUMENT
RECORDED ON DATE 2/26/10 TIME 11:46
IN BOOK 4725 PAGE 592

ANAWAYMAN-TRUJILLO, RECORDER

KNOWN ALL MEN BY THESE PRESENTS:

Sam Jordan

DEPUTY

THAT Mr. Don L. Jenkins, acting individually and as managing member of GoldRiver Exploration LLC., P.O. Box 2880, Prescott, Arizona 86302 (assignor) for good and valuable consideration, the receipt and sufficiency of which is hereby acknowledged, does hereby irrevocably assign and transfer all right interest, and title in the unpatented mining claim herein defined below, to Pine Creek Mining Co., located at 4836 Scholls Ferry Road, Suite 412, Portland, Oregon 97225 (assignee), represented by Peter Percy, President, and Don L. Jenkins, Vice President, the following described unpatented mining claim of which Pine Creek Mining Inc is the beneficiary, and which has not been encumbered by assignor, and is free and clear of any third party liens or encumbrances:

Description of Unpatented Mining Claim:

<u>CLAIM NAME</u>	<u>BLM (AMC) NUMBER</u>	<u>COUNTY RECORDATION</u>
Red Hill #2	359812	B4110-982

RECEIVED
BLM AZ STATE OFFICE
MORNING
MAR - 2 A 10 26
9

In witness whereof the said assignor has hereunto set his hand this day of February 2010.

Don L. Jenkins

Don L. Jenkins



United States Department of the Interior
Bureau of Land Management
 BUSINESS & SUPPORT SVCS DIV
 ONE N CENTRAL AVE SUITE 800
 PHOENIX, AZ 85004 -4427
 Phone: (602) 417-9200

Receipt

No: 2095786

Transaction #: 2163097	
Date of Transaction: 03/03/2010	
CUSTOMER:	PINE CREEK MINING CO 4836 SW SCHOLLS FERRY RD STE 412 PORTLAND, OR 97225-1629 US

LINE #	QTY	DESCRIPTION	REMARKS	UNIT PRICE	TOTAL
1	1.00	LOCATABLE MINERALS / MINING CLAIMS-NOT NEW-UNADJUD, ONE AUTH NO. ONLY / MINING CLAIM MONEY RECEIVED CASES: AMC359812/\$10.00	TRF-1	- n/a -	10.00
TOTAL:					\$10.00

PAYMENT INFORMATION					
1	AMOUNT:	10.00	POSTMARKED:	02/26/2010	
	TYPE:	CHECK	RECEIVED:	03/02/2010	
	CHECK NO:	1862			
	NAME:	GOLDTECH ENGINEERING COMPANY PO BOX 2880 PRESCOTT AZ 86302 US			

REMARKS

This receipt was generated by the automated BLM Collections and Billing System and is a paper representation of a portion of the official electronic record contained therein.

GOLDTECH, INC.

AMC 359812

P.O. Box 2880
Prescott, AZ ~~86304~~

~~P.O. Box 1059~~
~~Corvallis, MT 59828~~

86302

Bureau of Land Management
Mining Claims Dept
One North Central Ave, Ste. 800
Phoenix, AZ 85004

Feb. 8, 2010

PHOENIX, ARIZONA
2010 FEB 10 A 7:56

RECEIVED
BLM AZ STATE OFFICE

Hi:

I have enclosed a "Transfer of Interest" document that has been recorded with the Yavapai County Recorder. This document transfers all right, title, and interest held by Kermit Bohren in the Red Hill #2 mining claim (AMC # 359812) over to Gold River Exploration LLC which is my LLC. please remove Kermit Bohren from the records and add Gold River Exploration LLC.

Thanks
Don L. Jenkins
DON L. JENKINS



(928) 713-7298

PS: Enclosed is \$10.00 for the fee

Appendix III.

THIS IS A CONFORMED COPY OF INSTRUMENT
RECORDED ON DATE 2/3/10 TIME 7:58
IN BOOK 4721 PAGE 079
ANA WAYMAN-TRUJILLO, RECORDER
[Signature] DEPUTY

TRANSFER OF INTEREST

THIS INSTRUMENT, is made and entered into this 22nd day of June, 2005, by Kermit Bohrer, whose address is 14761 WCR #3, Longmont, Colorado 80504, and Don L. Jenkins, whose address is P.O. Box 2880, Prescott, Arizona 86302.

WHEREAS:

On January 17, 2004 the RED HILL #2 unpatented placer mining claim, having an AMC# of 359812, was filed by Don L. Jenkins on behalf of Kermit Bohrer and Don L. Jenkins, co-owners of said claim.

For good and valuable consideration from Kermit Bohrer to GoldRiver Exploration LLC, the sufficiency of which is hereby acknowledged by Don L. Jenkins, managing member, the parties hereto agree to the following transfer of interest:

1. Kermit Bohrer does hereby this 22nd day of June, 2005 transfer all of his right, title, and interest in the said mining claim above (Red Hill #2) to GoldRiver Exploration LLC, a Nevada limited liability company, whose mailing address is P.O. Box 2880, Prescott, Arizona 86302

RECEIVED
BLM AZ STATE OFFICE
2010 FEB 10 AM 7:56
PHOENIX, ARIZONA

ENTERED
MAR-8-2010

[Signature]
Kermit Bohrer


[Signature]
Don L. Jenkins

ACKNOWLEDGMENTS

STATE OF ARIZONA)
COUNTY OF YAVAPAI)

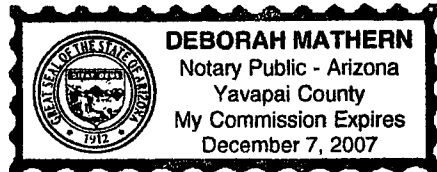
The foregoing AGREEMENT was acknowledged before me this 22nd day of June, 2005, by Don L. Jenkins, whose presence before me is hereby witnessed:

Witness my hand and official seal:



Deborah Matherne
Notary Public

My Commission expires: 12/07/07



STATE OF COLORADO }
COUNTY OF BOULDER)

The foregoing AGREEMENT was acknowledged before me this 25th day of June, 2005, by Kermit Bohrer, a single man and a representative of Gabriel Mining LLC, a Colorado limited liability company, whose presence before me is hereby witnessed:

Witnessed my hand and official seal:

Nancy Rose
Notary Public

My Commission expires: My Commission Expires 06/05/2006

1707 N. Main Street
Longmont, CO 80501

PHOENIX, ARIZONA
2008 FEB 10 AM 7:59



United States Department of the Interior
Bureau of Land Management
 BUSINESS & SUPPORT SVCS DIV
 ONE N CENTRAL AVE SUITE 800
 PHOENIX, AZ 85004 -4427
 Phone: (602) 417-9200

Receipt

No: 2082498

Transaction #: 2149354	
Date of Transaction: 02/11/2010	
CUSTOMER:	DON JENKINS PO BOX 2880 PRESCOTT,AZ 86302-2880 US

LINE #	QTY	DESCRIPTION	REMARKS	UNIT PRICE	TOTAL
1	1.00	LOCATABLE MINERALS / MINING CLAIMS-NOT NEW-UNADJUD,ONE AUTH NO. ONLY / MINING CLAIM MONEY RECEIVED CASES: AMC359812/\$10.00	TRF-1	- n/a -	10.00
TOTAL:					\$10.00

PAYMENT INFORMATION					
1	AMOUNT:	10.00	POSTMARKED:	02/02/2010	
	TYPE:	CHECK	RECEIVED:	02/10/2010	
	CHECK NO:	1855			
	NAME:	GOLDTECH ENGINEERING COMPANY PO BOX 2880 PRESCOTT AZ 86302-2880 US			

REMARKS

This receipt was generated by the automated BLM Collections and Billing System and is a paper representation of a portion of the official electronic record contained therein.

The transfer document pertaining to your mining claim(s) has been processed.

Attached is a copy of the serial register page(s) showing the current owners of record.

If you have any questions, please call Mary Hyde at (602) 417-9356.

**DEPARTMENT OF THE INTERIOR
BUREAU OF LAND MANAGEMENT**

MINING CLAIMS

(LIVE) Serial Register Page

RunDate/Time: 09/09/05 11:19 AM

Page 4 of 4

01 10-21-1976;090STAT0090;43USC1744
Case Type 384201: PLACER CLAIM
Claim Name: RED HILL #2
Commodity :
Case Disposition: ACTIVE

**Serial Number
AMC359812**

Name & Address	Int Rel	% Interest
BOHRER KERMIT 14761 CNTY RD 3 LONGMONT, CO 80504	CLAIMANT	0.0000000
PINE CREEK MINING INC BOX 2880 PRESCOTT, AZ 86302	CLAIMANT	0.0000000

Mer Twp Rng Sec	Quadrant	District/Resource	County
14 0120N 0030W 015	NE SE	PHOENIX DISTRICT OFFICE	YAVAPAI

Act Date	Code	Action	Action Remarks	Receipt Number
01/15/2004	403	LOCATION DATE		
01/29/2004	395	RECORDATION NOTICE RECD	\$25.00;1	817120
08/16/2005	582	MAINTENANCE FEE/\$125	2006	1129734
08/17/2004	483	SMALL MINER CERT FILED	2005	
12/21/2004	480	EVID OF ASSMT FILED	2004	1004334
01/29/2004	484	LOCATION YEAR / MAINTENANCE FEE	2004	817120
08/16/2005	396	TRF OF INTEREST FILED	JENKINS DON L	1129715
05/24/2005	669	LAND STATUS CHECKED		
01/29/2004	501	ACCT ADV IN LEAD FILE	AMC359812;	
01/15/2004	404	COUNTY RECORDATION	0;4110;982	

Line Nr Remarks

Don Jenkins Folder

After Recording Return To:
Pine Creek Mining, Inc.
PO Box 2880
Prescott, AZ 86302

THIS IS A RECORDED COPY OF INSTRUMENT
RECORDED DATE 7/14/05 TIME 2:02
IN BOOK 4286 PAGE 522
ANA WAYNE COUNTY RECORDER
M Blake DEPUTY

QUITCLAIM DEED

The GRANTOR, Don L. Jenkins, for and in consideration of the sum of Ten (\$10.00) Dollars, conveys and quitclaims to GRANTEE, **Pine Creek Mining, Inc.**, P.O. Box 2880, Prescott, AZ 86302, all of his rights, title and interest, without warranty, in the following described real estate, situated on the Hassayampa River, within the Hassayampa Mining District, Township 12 North, Range 3 West, sections 15, Gila and Salt River Base and Meridian, Yavapai County Recording District, State of Arizona, and more particularly described as follows:

RED HILL #2 (31 acres), AMC# 359812, County recordation 4110-982, located in Township 12 North, Range 3 West, NE 1/4 of section 15, and SE 1/4 of section 15

Dated this 1st day of July, 2005

ap

GRANTOR:


Don L. Jenkins
Don L. Jenkins

RECEIVED
B.L.M. AZ STATE OFFICE
2005 AUG 16 P 12:00
PHOENIX, ARIZONA

State of Arizona)
County of Yavapai) ss.

This is to certify that on this 1st day of July, 2005, personally appeared before me, a Notary Public in and for the State of Arizona, the undersigned Don L. Jenkins, known or identified to me to be the person whose name is subscribed to this instrument in the capacity above indicated, and acknowledged to me that he executed this instrument as the GRANTOR.

Notary Public for Arizona
My Commission Expires: 1-18-08



ENTERED IN COMPUTER
9/9/05 MCH

112
2

**POWER OF ATTORNEY
FOR ASSOCIATION MINING CLAIMS**

This is an important legal document. It creates a Power of Attorney for Association unpatented placer mining claims. Before executing this document you should know these important facts:

This document may provide the person designate as your attorney-in-fact with legal powers, including the powers to manage, dispose, sell, and convey your legal interest in all association mining claims of which you are a member and Don L. Jenkins is the signatory agent. You are not responsible for any expenses whatsoever, and you are hereby held harmless for any liabilities that may occur.

Principal and Attorney-in-Fact:

I Bonnie Miller, of Prescott, Arizona, do hereby appoint, Don L. Jenkins, as my attorney-in-fact to act for me in any lawful manner with respect to the powers delegated in Association unpatented placer mining claims.

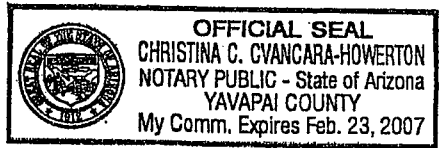
I understand the importance of the powers I delegate to my attorney-in-fact in this document. I recognize that this document gives my attorney-in-fact legal powers over my ownership in Association Placer Mining Claims in which Don L. Jenkins is the signatory agent on my behalf.

Bonnie Miller
Bonnie Miller

Date: June 28th, 2005

On this date written above, the foregoing instrument was acknowledged before me, a Notary Public, by Bonnie Miller, and that she willingly executed it as a free and voluntary act. The principal signed this instrument in my presence:

Witness my hand and official seal:



[Signature]
Notary Public

My Commission expires: Feb 23, 2007

STATE OF ARIZONA)
COUNTY OF YAVAPAI)

RECEIVED
B.L.M. AZ STATE OFFICE
2005 AUG 16 P 12:00
PHOENIX, ARIZONA

LMS
r

THIS UNFORMED COPY OF INSTRUMENT
RECORDED ON DATE 7/14/05 TIME 2:00
IN BOOK 4286 PAGE 518
ANAWAYMAN-TRUJILLO RECORDER

POWER OF ATTORNEY *m Blak* DEPUTY
FOR ASSOCIATION MINING CLAIMS

This is an important legal document. It creates a Power of Attorney for Association unpatented placer mining claims. Before executing this document you should know these important facts:

This document may provide the person designate as your attorney-in-fact with legal powers, including the powers to manage, dispose, sell, and convey your legal interest in all association mining claims of which you are a member and Don L. Jenkins is the signatory agent. You are not responsible for any expenses whatsoever, and you are hereby held harmless for any liabilities that may occur.

Principal and Attorney-in-Fact:

I Larry T. Jenkins, of Spokane, Washington, do hereby appoint my father, Don L. Jenkins, as my attorney-in-fact to act for me in any lawful manner with respect to the powers delegated in Association unpatented placer mining claims.

I understand the importance of the powers I delegate to my attorney-in-fact in this document. I recognize that this document gives my attorney-in-fact legal powers over my ownership in Association Placer Mining Claims in which Don L. Jenkins is the signatory agent on my behalf.


[Signature]
Larry T. Jenkins

Date: June 28th, 2005

RECEIVED
B.L.M. AZ STATE OFFICE
2005 AUG 16 P 12:00
PHOENIX, ARIZONA

On this date written above, the foregoing instrument was acknowledged before me, a Notary Public, by Larry T. Jenkins, and that he willingly executed it as a free and voluntary act. The principal signed this instrument in my presence:

Witness my hand and official seal:



[Signature]
Notary Public

My Commission expires: Jan 20, 2009

STATE OF WASHINGTON)
COUNTY OF Spokane

**POWER OF ATTORNEY
FOR ASSOCIATION MINING CLAIMS**

This is an important legal document. It creates a Power of Attorney for Association unpatented placer mining claims. Before executing this document you should know these important facts:

This document may provide the person designate as your attorney-in-fact with legal powers, including the powers to manage, dispose, sell, and convey your legal interest in all association mining claims of which you are a member and Don L. Jenkins is the signatory agent. You are not responsible for any expenses whatsoever, and you are hereby held harmless for any liabilities that may occur.

Principal and Attorney-in-Fact:

I Dulcie Trager of Red Lodge, Montana, do hereby appoint my father, Don L. Jenkins, as my attorney-in-fact to act for me in any lawful manner with respect to the powers delegated in Association unpatented placer mining claims.

I understand the importance of the powers I delegate to my attorney-in-fact in this document. I recognize that this document gives my attorney-in-fact legal powers, over my ownership in Association Placer Mining Claims in which Don L. Jenkins is the signatory agent on my behalf.

Dulcie Trager

Dulcie Trager (maiden name is Dulcie Jenkins)

Date: June 28, 2005

On this date written above, the foregoing instrument was acknowledged before me, a Notary Public, by Dulcie Trager, having a maiden name of Dulcie Jenkins, and that she willingly executed it as a free and voluntary act. The principal signed this instrument in my presence:

Witness my hand and official seal:

Jacques Jackson
Notary Public



Notary Public for the State of Montana
RESIDING AT RED LODGE, MONTANA
My Commission Expires
August 28, 2007

My Commission expires: AUGUST 28, 2007

STATE OF MONTANA)
COUNTY OF CARBON)

RECEIVED
B.L.M. AZ STATE OFFICE

2005 AUG 16 P 12:00

PHOENIX, ARIZONA

KVD

RECORDED 11/4/05 TIME 2:00
BOOK 4000 PAGE 514
ANA WAYMAN-TRUJILLO, RECORDER
m. Blake DEPUTY

**POWER OF ATTORNEY
FOR ASSOCIATION MINING CLAIMS**

This is an important legal document. It creates a Power of Attorney for Association unpatented placer mining claims. Before executing this document you should know these important facts:

This document may provide the person designate as your attorney-in-fact with legal powers, including the powers to manage, dispose, sell, and convey your legal interest in all association mining claims of which you are a member and Don L. Jenkins is the signatory agent. You are not responsible for any expenses whatsoever, and you are hereby held harmless for any liabilities that may occur.

Principal and Attorney-in-Fact:

That GoldTech, Inc, a Nevada Corporation, does hereby appoint, Don L. Jenkins, as its attorney-in-fact to act for it in any lawful manner with respect to the powers delegated in the Association unpatented placer mining claim Miners Delight (AMC# 357595)

GoldTech, Inc. understands the importance of the powers it delegates to its attorney-in-fact in this document. It recognizes that this document gives its attorney-in-fact legal powers over its ownership in Association Placer Mining Claims in which Don L. Jenkins is the signatory agent on my behalf.

Don L. Jenkins
Don L. Jenkins (President)

Date: June 30, 2005


On this date written above, the foregoing instrument was acknowledged before me, a Notary Public, by Don L. Jenkins, president of GoldTech, Inc., that he willingly executed it as a free and voluntary act. The principal signed this instrument in my presence:

Witness my hand and official seal:

Courtney L. Bowers
Notary Public

My Commission expires: 1-18-08

STATE OF ARIZONA)
COUNTY OF YAVAPAI)



RECEIVED
B.L.M. AZ STATE OFFICE
2005 AUG 16 P 12:00
PHOENIX, ARIZONA

THIS IS A UNFORMED COPY OF INSTRUMENT
RECORDED ON DATE 7/14/05 TIME 2:02
IN BOOK 4281 PAGE 520
ANA WAYMAN-TRUJILLO, RECORDER
M. Blake DEPUTY

**POWER OF ATTORNEY
FOR ASSOCIATION MINING CLAIMS**

EE
2
3
5
1
B
NB


This is an important legal document. It creates a Power of Attorney for Association unpatented placer mining claims. Before executing this document you should know these important facts:

This document may provide the person designate as your attorney-in-fact with legal powers, including the powers to manage, dispose, sell, and convey your legal interest in all association mining claims of which you are a member and Don L. Jenkins is the signatory agent. You are not responsible for any expenses whatsoever, and you are hereby held harmless for any liabilities that may occur.

Principal and Attorney-in-Fact:

I Tatam Hughley, of Prescott, Arizona, do hereby appoint, Don L. Jenkins, as my attorney-in-fact to act for me in any lawful manner with respect to the powers delegated in the Association unpatented placer mining claim Riverbend (AMC# 355377)

I understand the importance of the powers I delegate to my attorney-in-fact in this document. I recognize that this document gives my attorney-in-fact legal powers over my ownership in Association Placer Mining Claims in which Don L. Jenkins is the signatory agent on my behalf.

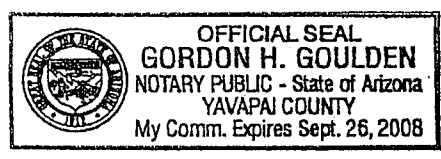

Tatam Hughley


Date: ~~June~~ 13, 2005
2008 July

RECEIVED
B.L.M. AZ STATE OFFICE
2005 AUG 16 P 12:00
PHOENIX, ARIZONA

On this date written above, the foregoing instrument was acknowledged before me, a Notary Public, by Tatam Hughley, and that he willingly executed it as a free and voluntary act. The principal signed this instrument in my presence:

Witness my hand and official seal:




Notary Public

My Commission expires: 9/26/08

STATE OF ARIZONA)
COUNTY OF YAVAPAI)

United States Department of the Interior
Bureau of Land Management
 BUSINESS & SUPPORT SVCS DIV
 222 N CENTRAL AVE
 PHOENIX, AZ 85004 -2203
 Phone: (602) 417-9200

Receipt	
No:	1129715

Transaction #: 1168745	
Date of Transaction: 08/16/2005	
CUSTOMER:	PINE CREEK MINING, INC P.O. BOX 2880 PRESCOTT, AZ 86302

LINE #	QTY	DESCRIPTION	REMARKS	UNIT PRICE	TOTAL
1	1.00	LOCATABLE MINERALS / MINING CLAIMS-NOT NEW-UNADJUD, ONE AUTH NO. ONLY / MINING CLAIM MONEY RECEIVED (455) CASES: AMC355417/\$25.00	TRF (5)	- n/a -	25.00
TOTAL:					\$25.00

PAYMENT INFORMATION			
1	AMOUNT:	\$25.00	POSTMARKED: N/A
	TYPE:	CASH	RECEIVED: 08/16/2005
	NAME:	PINE CREEK MINING, INC P.O. BOX 2880 PRESCOTT AZ 86302	

REMARKS
FILED WITH POWERS OF ATTORNEY

This receipt was generated by the automated BLM Collections and Billing System and is a paper representation of a portion of the official electronic record contained therein.

NOTICE!!

These documents have been scanned!

Do not place un-scanned documents beneath this notice!

Do not remove this notice from this file!

GPO Jacket No. 560-102
Print Order 61540
Rise Business Services, LLC
Job=AZ15 6/6/2019



Box Number= AZ15120



Claim Begin-End: AMC359812-AMC359812

4 Annual Filings



AZ15120-3

AMC359689-AMC360338



DeCONCINI McDONALD YETWIN & LACY

A PROFESSIONAL CORPORATION
ATTORNEYS AT LAW

2525 EAST BROADWAY BOULEVARD • SUITE 200 • TUCSON, ARIZONA 85716-5300
(520) 322-5000 • (520) 322-5585 (FAX)

AMC 355377
355417
357594
359812
430067
DMYL.COM
AMC 446090

DENISE M. BAINTON
LISA J. BOWEY
ALICE W. CALLISON
BARRY M. COREY
JODY A. CORRALES
PETER B. GOLDMAN
NATHAN B. HANNAH
STEVEN J. ITKIN
JAMES A. JUTRY
JOHN C. LACY
ZELMA LETARTE
KATHRYN B. NELSON

RYAN D. O'NEAL
JOHN C. RICHARDSON
LISA ANNE SMITH
SPENCER A. SMITH
SESALY O. STAMPS
TYLER H. STANTON
JAMES M. SUSA
PAUL M. TILLEY
MEGAN J. TROG
CARY F. URMAN
MICHAEL R. URMAN

OF COUNSEL:
RICHARD M. YETWIN
BARRON & ASSOCIATES, P.C. - JOHN H. BARRON, III

FIRM FOUNDERS:
EVO A. DeCONCINI (1901-1986)
JOHN R. McDONALD (1933-2012)
DENNIS W. DeCONCINI

PHOENIX OFFICE:
7310 NORTH 16TH STREET, SUITE 205
PHOENIX, ARIZONA 85020
(602) 282-0500
FAX: (602) 282-0520

August 23, 2018

PLEASE REPLY TO TUCSON
WITH@DMYL.COM
RECEIVED
ARIZONA STATE OFFICE
AUG 24 10:56
PHOENIX, ARIZONA

Via Federal Express

Arizona State Office
Bureau of Land Management
Attention: Public Room
One North Central Avenue, Suite 800
Phoenix, AZ 85004-4427

RE: Payment of Claim Maintenance Fee - Pine Creek Mining, Inc.

Ladies and Gentlemen:

Delivered herewith is a check in the amount of \$1,550.00 as payment of the claim maintenance fees pursuant to the 30 U.S.C. § 28f(a), as adjusted by 30 U.S.C. § 28j(c) and implemented by notice in 74 *Federal Register* 30959-62 (June 29, 2009) and as amended by the Consolidated Appropriations Act 2012, Pub. L. No. 112-74, 125 Stat. 786 (2011) and a notice in 79 *Federal Register* 36662-65 (June 30, 2014). The owner has paid a maintenance fee of \$155 per claim for the assessment year beginning September 1, 2018. A copy of the Certifications of Payment of Maintenance Fee in Lieu of Affidavit of Annual Assessment Work to be recorded with the Yavapai County Recorder's Office is also enclosed herewith.

Please return a date-stamped copy of this letter and the affidavits along with the receipt for payment to this office.

Thank you for your assistance and please feel free to contact me or John Lacy with any questions or concerns.

Sincerely,

Kathryn A. Smith, CP
Certified Paralegal

~~AUG 31 2018~~

Encl.

I:\FILES\DOCS\PUSH01\130112\LTR\1307465.DOCX

ENTERED
SEP 13 2018
BY:

4/245777

After recording, please return to:

Kathryn B. Nelson
DeConcini McDonald Yetwin & Lacy, P.C.
2525 E. Broadway Blvd., #200
Tucson, AZ 85716

STATE OF ARIZONA)
) ss:
County of Pima)

RECEIVED
BLM AZ STATE OFFICE
2018 AUG 24 A 10:51
PHOENIX, ARIZONA

CERTIFICATION OF PAYMENT OF MAINTENANCE FEE
IN LIEU OF AFFIDAVIT OF ANNUAL ASSESSMENT WORK

Kathryn B. Nelson, being first duly sworn, deposes and says that:

1. She is an agent for Pine Creek Mining Inc., an Oregon corporation, owner of the unpatented placer mining claims situated in Yavapai County, Arizona (the "Claims"), the location notices of which are of record in said county, and in the records of the Arizona State Office of the Bureau of Land Management under the file numbers indicated in the attached Exhibit A.

2. Pursuant to the 30 U.S.C. § 28f(a), as adjusted by 30 U.S.C. § 28j(c) and implemented by notice in 74 *Federal Register* 30959-62 (June 29, 2009) and as amended by the Consolidated Appropriations Act 2012, Pub. L. No. 112-74, 125 Stat. 786 (2011), and a notice in 79 *Federal Register* 36662-65 (June 30, 2014), the owner has paid a maintenance fee of \$155.00 for each 20 acres of the placer claims for the assessment year beginning September 1, 2018. This Certificate is in lieu of an affidavit of performance of annual assessment work or notice of intent to hold.

3. The name and address of the owner of Claims for which this Certificate is prepared are Pine Creek Mining Inc., c/o DeConcini McDonald Yetwin & Lacy, P.C., 2525 E. Broadway Blvd., #200, Tucson, AZ 85716.

THIS IS NOT A CHANGE IN ADDRESS.

.....

4. The Claims are held and claimed by the owner for the valuable mineral contained therein.

DATED this ___ day of August, 2018.

Kathryn B. Nelson

Sworn to and subscribed before me this ___ day August, 2018, by Kathryn B. Nelson.

Notary Public

RECEIVED
BLM AZ STATE OFFICE
2018 AUG 24 A 10:51
PHOENIX, ARIZONA

EXHIBIT A

The following unpatented placer mining claims located in Sections 11, 12, 14 and 15, TS 12 North, Range 3 West, G&SR Meridian, Yavapai County, Arizona:

Name of Claim	County Records Docket/Page	BLM Serial A MC No.
Riverbend	3822/149	355377
<i>(amended 11/25/14)</i>	2014-0053745	
Lost Nugget	3832/393	355417
Miner's Delight	4007/332	357595
<i>(amended 11/25/14)</i>	2014-0053746	
Red Hill #2	4110/982	359812
<i>(amended 3/14/16)</i>	2016-0011609	
Red Hill Placer	2017-0052140	446090
MD#2	2014-0055746	430067
MD#3	2014-0055747	430068
RB#2	2014-0055743	430069
RB#3	2014-0055744	430070
RB#4	2014-0055745	430071

*PAYED THROUGH
PAYMENT
FORMAL 8/30/2018
RECEIPT #
4250977*

I:\FILES\DOCS\PUSH01\130112\AFFADAVI\12W7943.DOC

**RECEIVED
BLM AZ STATE OFFICE
2018 AUG 24 A 10:57
PHOENIX, ARIZONA**

United States Department of the Interior
Bureau of Land Management
 DIV OF LANDS, MINRLS & ENERGY
 ONE N CENTRAL AVE
 PHOENIX, AZ 85004 -4427
 Phone: 602-417-9200

Receipt

No: 4245777

Transaction #: 4361230	
Date of Transaction: 08/27/2018	
CUSTOMER:	
DECONCINI MCDONALD YETWIN & LACY P C 2525 E BROADWAY BLVD STE 200 TUCSON, AZ 85716-5350 US	

LINE #	QTY	DESCRIPTION	REMARKS	UNIT PRICE	TOTAL
1	1.00	LOCATABLE MINERALS / MINING CLAIMS- NOT NEW-UNADJUD, ONE AUTH NO. ONLY / MINING CLAIM MONEY RECEIVED CASES: AMC355377/\$1550.00	MAINT 2019/10	- n/a -	1550.00
TOTAL:					\$1,550.00

PAYMENT INFORMATION				
1	AMOUNT:	1550.00	POSTMARKED:	N/A
	TYPE:	CHECK	RECEIVED:	08/24/2018
	CHECK NO:	067758		
	NAME:	DECONCINI MCDONALD YETWIN & LACY P C 2525 E BROADWAY BLVD STE 200 TUCSON AZ 85716-5350 US		

REMARKS

This receipt was generated by the automated BLM Collections and Billing System and is a paper representation of a portion of the official electronic record contained therein.



DeCONCINI MCDONALD YETWIN & LACY
A PROFESSIONAL CORPORATION
ATTORNEYS AT LAW

2525 EAST BROADWAY BOULEVARD • SUITE 200 • TUCSON, ARIZONA 85716-5300
(520) 322-5000 • (520) 322-5585 (FAX)

355377
355417
357594
359812
430067 DMYL.COM

DENISE M. BAINTON
ALICE W. CALLISON
BARRY M. COREY
JODY A. CORRALES
PETER B. GOLDMAN
NATHAN B. HANNAH
STEVEN J. ITKIN
JAMES A. JUTRY
JOHN C. LACY
KATHRYN B. NELSON

RYAN D. O'NEAL
ALEXIA J. PETERSON
JOHN C. RICHARDSON
LISA ANNE SMITH
SPENCER A. SMITH
SESALY O. STAMPS
JAMES M. SUSA
PAUL M. TILLEY
GARY F. URMAN
MICHAEL R. URMAN

OF COUNSEL:

RICHARD M. YETWIN
BARRON & ASSOCIATES, P.C. - JOHN H. BARRON, III
SHIJIE FENG

FIRM FOUNDERS:

EVO A. DECONCINI (1901-1986)
JOHN R. MCDONALD (1933-2012)
DENNIS W. DECONCINI

PHOENIX OFFICE:

7310 NORTH 16TH STREET, SUITE 330
PHOENIX, ARIZONA 85020
(602) 282-0500
FAX: (602) 282-0520

August 17, 2016

Via Federal Express

Arizona State Office
Bureau of Land Management
Attention: Public Room
One North Central Avenue, Suite 800
Phoenix, AZ 85004-4427

RE: **Payment of Claim Maintenance Fee - Pine Creek Mining, Inc.**

Ladies and Gentlemen:

Delivered herewith is a check in the amount of \$2,170.00, as payment of the claim maintenance fees pursuant to the 30 U.S.C. § 28f(a), as adjusted by 30 U.S.C. § 28j(c) and implemented by notice in 74 *Federal Register* 30959-62 (June 29, 2009) and as amended by the Consolidated Appropriations Act 2012, Pub. L. No. 112-74, 125 Stat. 786 (2011) and a notice in 79 *Federal Register* 36662-65 (June 30, 2014). The owner has paid a maintenance fee of \$155 per claim for the assessment year beginning September 1, 2016. A copy of the Certifications of Payment of Maintenance Fee in Lieu of Affidavit of Annual Assessment Work to be recorded with the Yavapai County Recorder's Office is also enclosed herewith.

Please return a date-stamped copy of this letter and the affidavits along with the receipt for payment to this office.

Thank you for your assistance and please feel free to contact me or John Lacy with any questions or concerns.

Sincerely,

Katheryn A. Smith, CP
Certified Paralegal

Encls.

cc Suchit Patel (w/o encl.)

I:\FILES\DOCS\PUSH01\130112\LTR\10D2300.DOCX

RECEIVED
BLM AZ STATE OFFICE
AUG 23 A 10 18
PHOENIX, ARIZONA
PLEASE REPLY TO TUCSON
KSMITH@DMYL.COM

PT # 3639024

RECEIVED
BLM AZ STATE OFFICE
2016 AUG 23 A 10:18
PHOENIX, ARIZONA

After recording, please return to:

Kathryn B. Nelson
DeConcini McDonald Yetwin & Lacy, P.C.
2525 E. Broadway Blvd., #200
Tucson, AZ 85716

STATE OF ARIZONA)
) ss:
County of Pima)

CERTIFICATION OF PAYMENT OF MAINTENANCE FEE
IN LIEU OF AFFIDAVIT OF ANNUAL ASSESSMENT WORK

Kathryn B. Nelson, being first duly sworn, deposes and says that:

1. She is an agent for Pine Creek Mining Inc., an Oregon corporation, owner of the unpatented placer mining claims situated in Yavapai County, Arizona (the "Claims"), the location notices of which are of record in said county, and in the records of the Arizona State Office of the Bureau of Land Management under the file numbers indicated in the attached Exhibit A.

2. Pursuant to the 30 U.S.C. § 28f(a), as adjusted by 30 U.S.C. § 28j(c) and implemented by notice in 74 *Federal Register* 30959-62 (June 29, 2009) and as amended by the Consolidated Appropriations Act 2012, Pub. L. No. 112-74, 125 Stat. 786 (2011), and a notice in 79 *Federal Register* 36662-65 (June 30, 2014), the owner has paid a maintenance fee of \$155.00 for each 20 acres of the placer claims for the assessment year beginning September 1, 2016. This Certificate is in lieu of an affidavit of performance of annual assessment work or notice of intent to hold.

3. The name and address of the owner of Claims for which this Certificate is prepared are Pine Creek Mining Inc., c/o DeConcini McDonald Yetwin & Lacy, P.C., 2525 E. Broadway Blvd., #200, Tucson, AZ 85716.

THIS IS NOT A CHANGE IN ADDRESS.

....


4. The Claims are held and claimed by the owner for the valuable mineral contained therein.

DATED this 18 day of August, 2016.

Kathryn B. Nelson
Kathryn B. Nelson

Sworn and subscribe to before me this 18th day August, 2016, by Kathryn B. Nelson.

Lu Ann M. Corliss
Notary Public



RECEIVED
BLM AZ STATE OFFICE
2016 AUG 23 A 10:18
PHOENIX, ARIZONA

2016 AUG 23 A 10:18

PHOENIX, ARIZONA

EXHIBIT A

The following unpatented placer mining claims located in Sections 11, 12, 14 and 15, TS 12 North, Range 3 West, G&SR Meridian, Yavapai County, Arizona:

<u>Name of Claim</u>	<u>Cty Records Docket/Page</u>	<u>BLM Serial A MC No.</u>
Riverbend (amended 11/25/14)	3822/149 2014-0053745	355377
Lost Nugget	3832/393	355417
Miner's Delight (amended 11/25/14)	4007/332 2014-0053746	357595
Red Hill #2	4110/982	359812
MD#2	2014-0055746	430067
MD#3	2014-0055747	430068
RB#2	2014-0055743	430069
RB#3	2014-0055744	430070
RB#4	2014-0055745	430071

I:\FILES\DOCS\PUSH01\130112\AFFADAVI\1099174.DOC

GIS Land Services
241 Ridge Street
Suite 250
Reno NV 89501
USA

RECEIVED
BLM AZ STATE OFFICE
2016 AUG 23 A 10:15
PHOENIX, ARIZONA

Bureau of Land Management
One North Central Avenue
Suite 800
Phoenix, AZ 85004-4427

Insert shipping document here

2

Page 1 of 1

ORIGIN ID:TUSA (520) 322-5000
DECONCINI,MCDONALD ETAL
KATHY SMITH
2525 E. BROADWAY BLVD.
SUITE 200
TUCSON, AZ 85716
UNITED STATES US

SHIP DATE: 19AUG16
ACTWGT: 0.50 LB
CAD: 3676665/NET3790

BILL SENDER

TO ARIZONA STATE OFFICE
BUREAU OF LAND MANAGEMENT
ONE NORTH CENTRAL AVENUE #800


PHOENIX AZ 85004

(602) 417-9398
INV:
PO:

REF: KASH110594/130112

DEPT:

544J1137014EB




MON - 22 AUG 10:30A
PRIORITY OVERNIGHT

TRK# 7770 3928 5461
0201

XH ZSYA

85004
AZ-US PHX



SS
R# 277
ST 1.2
1
10:30
D
5461
08/22

FedEx
Express

earthsmart

FedEx carbon-neutral
envelope shipping

High top of FedEx Express shipping box

RECEIVED
BLM AZ STATE OFFICE

2016 AUG 23 A 10:17

PHOENIX, ARIZONA

Envelope



United States Department of the Interior
Bureau of Land Management
 DIV OF LANDS, MINRLS & ENERGY
 ONE N CENTRAL AVE
 PHOENIX, AZ 85004 -4427
 Phone: 602-417-9200

Receipt

No: 3639024

Transaction #: 3742938	
Date of Transaction: 08/24/2016	
CUSTOMER:	
DECONCINI MCDONALD YETWIN & LACY P C 2525 E BROADWAY BLVD STE 200 TUCSON, AZ 85716-5350 US	

LINE #	QTY	DESCRIPTION	REMARKS	UNIT PRICE	TOTAL
1	1.00	LOCATABLE MINERALS / MINING CLAIMS- NOT NEW-UNADJUD, ONE AUTH NO. ONLY / MINING CLAIM MONEY RECEIVED CASES: AMC355377/\$2170.00	MAINT FEE 2017 - 9	- n/a -	2170.00
TOTAL:					\$2,170.00

*REFUND
\$155.00
3 OCT 16
JB*

PAYMENT INFORMATION			
1	AMOUNT:	2170.00	POSTMARKED: 08/19/2016
	TYPE:	CHECK	RECEIVED: 08/23/2016
	CHECK NO:	006013	
	NAME:	DECONCINI MCDONALD YETWIN & LACY PC 2525 E BROADWAY BLVD STE 200 TUCSON AZ 85716-5350 US	

REMARKS

This receipt was generated by the automated BLM Collections and Billing System and is a paper representation of a portion of the official electronic record contained therein.

ENTERED
 AUG 25 2016
 BY: *[Signature]*

Authorized Date 10/03/2016

Instructions to Accounts AZ BLM REFUND TO DECONCINI MCDONALD YETWIN & LACY PC
\$155.00 FOR OVERPAYMENT ON AMC355377 RECEIPT #3639024. IO

Login ID 7196

Entry Date 10/03/2016

Total Amount \$155.00

Authorized Date05/05/2016

Instructions to AccountsAZ BLM REFUND \$155, TO DECONCINI MCDONALD YETWIN &
LACY PC, FOR OVERPAYMENT OF 2016 MAINTENANCE FEES, ON
AMC359812, RECEIPT #3383888. RM

Login ID6222

Entry Date05/05/2016

Total Amount\$155.00

United States Department of the Interior
Bureau of Land Management
LANDS/RECREATION & PLANNING
ONE N CENTRAL AVE
PHOENIX, AZ 85004 -2203
Phone: 602-417-9200

Receipt

No: 3518020

Transaction #: 3619820	
Date of Transaction: 03/18/2016	
CUSTOMER:	
PINE CREEK MINING INC 1042 WILLOW CREEK RD BLDG A101 STE 403 PRESCOTT,AZ 86301-1673 US	

LINE #	QTY	DESCRIPTION	REMARKS	UNIT PRICE	TOTAL
1	1.00	LOCATABLE MINERALS / MINING CLAIMS- NOT NEW-UNADJUD, ONE AUTH NO. ONLY / MINING CLAIM MONEY RECEIVED CASES: AMC359812/\$10.00	AMENDMENT - 1	- n/a -	10.00
2	1.00	LOCATABLE MINERALS / MINING CLAIMS- NEW, UNADJUD, ONE OR MORE AUTH NOS / NEW MINING CLAIMS LOCATION FEE CASES: AMC437153/\$37.00		- n/a -	37.00
3	1.00	LOCATABLE MINERALS / MINING CLAIMS- NEW, UNADJUD, ONE OR MORE AUTH NOS / NEW MINING CLAIM PROCESSING FEE CASES: AMC437153/\$20.00		- n/a -	20.00
4	1.00	LOCATABLE MINERALS / MINING CLAIMS- NEW, UNADJUD, ONE OR MORE AUTH NOS / NEW MINING CLAIMS MAINTENANCE FEE CASES: AMC437153/\$155.00		- n/a -	155.00
TOTAL:					\$222.00

PAYMENT INFORMATION			
1	AMOUNT:	222.00	POSTMARKED: 03/15/2016
	TYPE:	CHECK	RECEIVED: 03/17/2016
	CHECK NO:	1137	
	NAME:	PINE CREEK MINING INC 7702 E DOUBLETREE RANCH RD SUITE 300 SCOTTSDALE AZ 85258 US	

*AMENDMENT FILED DUE TO
EXCESS ACREAGE. REQUEST
BY BLM. 635 ENTERED 3/23/2016 PM
LTR DTD 2/18/16.*

REMARKS

This receipt was generated by the automated BLM Collections and Billing System and is a paper representation of a portion of the official electronic record contained therein.

PINE CREEK MINING, INC.

1277 Rhinestone Drive, Suite A
Prescott, AZ 86301

Telephone (928) 550-4950

March 15, 2016

US Department of the Interior
Bureau of Land Management
Arizona State Office
One North Central Avenue, Suite 800
Phoenix, AZ 85004-4427

Re: 3800 (9200) RM
AMC359812

Dear Sir or Madam:

Pine Creek Mining, Inc. received a letter from the BLM on February 18, 2015 regarding the Red Hill #2 Mining Claim (AMC359812). The letter required either verification of a valuable mineral deposit or reduction of the placer claim to 20 acres.

Although the Red Hill #2 claim is under active mining permit from the USFS, and although it is being actively mined on a seasonal basis with excellent results, Pine Creek Mining has decided to just amend the claim location due to the pending deadline.

Attached please find the following documents:

1. Copy of BLM Letter dated February 18, 2016.
2. Conformed Copy of the Amended Notice of Location for the "Red Hill #2" Claim that has been recorded with Yavapai County on March 14, 2016. This amendment reduces the size of the Red Hill #2 AMC359812 claim to 19.62 acres.
3. Conformed Copy of a Notice of Mining Claim Location for a new claim described as "Red Hill," that has been recorded with Yavapai County on March 14, 2016. This new claim contains 19.54 acres.
4. Pine Creek Mining, Inc. check in the sum of \$222.00. This check is to cover the \$10.00 recording fee for the Red Hill #2 Amended Notice of Location, and the \$212 recording fee for the new Red Hill Claim. Please record both documents.

We believe this should settle this matter in compliance with the stated BLM legal requirements. If there are any other concerns or issues, please let us know immediately. Thank you.

Very truly yours,



Peter L. Percy
Authorized Representative

RECEIVED
BLM ARIZONA STATE OFFICE
2016 MAR 17 P 3:00
PHOENIX, ARIZONA

AMC 437153

KBM
1304317



United States Department of the Interior



BUREAU OF LAND MANAGEMENT
Arizona State Office
One North Central Avenue, Suite 800
Phoenix, Arizona 85004-4427
www.blm.gov/az/

FEB 18 2016

In Reply Refer To:
3800 (9200) RM
AMC359812

CERTIFIED MAIL – RETURN RECEIPT REQUESTED NO. 7015 3010 0001 8914 1913

NOTICE

PINE CREEK MINING INC : This Notice Affects Those Claims
2525 E BROADWAY BLVD STE 200 : Shown in the Block Below.
TUCSON, AZ 85716-5350 :

AMC359812
RED HILL #2

Association Placer Mining Claims
Documentation or Amendments Required

The mining claims listed above are association placer mining claims that are over 20 acres in size. The claims were originally located with the required number of locators to meet the 20-acre per locator requirement. However, the claims are now held by a smaller group of claimants than originally located them and are therefore not in compliance with the legal requirements.

By law, each individual claimant is allowed to hold a maximum of 20 acres per claim. A corporation is considered to be a single entity that is allowed to hold a maximum of 20 acres per claim. In accordance with 43 CFR 3833.33 you may transfer, sell, or otherwise convey an association placer mining claim at any time to an equal or greater number of mining claimants. If you want to transfer an association placer claim to an individual or an association that is smaller in number than the association that located the claim you (a) must have discovered a valuable mineral deposit before the transfer; or (b) upon notice from the Bureau of Land Management (BLM), you must reduce the acreage of the claim, if necessary, so that you meet the 20-acre per locator limit.

In reviewing the case file for these claims it was noted that at the time of transfer to an individual or smaller number of locators than originally located the claims, BLM did not receive documentation supporting that a discovery of a valuable mineral deposit was made. Without this documentation we cannot determine if the claims are being properly held by the correct number

PHOENIX, ARIZONA
2016 MAR 17 P 3:00
RECEIVED
BLM
OFFICE

CALENDARED

Date 3-18-16

By zm

of claimants. Therefore, we are requiring that the appropriate documentation be submitted to BLM. We are enclosing a list to clarify what documentation must be provided to BLM to support the discovery of a valuable mineral deposit.

If you have the required documentation, dated **prior** to the date of transfer, you may file it with this office for review by a mineral examiner. If you do not have the proper documentation, you must amend the claims listed above, reducing the acreage to 20 acres per claimant, as is allowed by law.

We must receive either documentation supporting a discovery of a valuable mineral deposit, or amendments within 30 days of your receipt of this notice. If the required documentation or the amendments are not received within the 30-day timeframe the mining claims will be declared forfeited and void. If amendments are filed, there is a \$10 BLM processing fee for each amendment. The amendments must also be filed with the county.

If additional information is required, please contact RéAnn Myers at 602-417-9413. Please include your AMC serial number(s) on all correspondence.

Rebecca Heick

Rebecca Heick
Deputy State Director
Lands, Minerals and Energy Division

Enclosure

RECEIVED
PLM & WELLS FIELDS
2016 MAR 17 P 3:00
PHOENIX, ARIZONA

FedEx Express

earthsmart

FedEx carbon-neutral
envelope shipping

RT 277
ST 29.6
16:00
7
D
8559
03.16

RECEIVED
AZ STATE OFFICE
2016 MAR 17 P 3:00

PHOENIX, ARIZONA

ORIGIN ID:PRCA (928) 713-9290
PETER L PERCY
PINE CREEK MINING
1277 N RHINESTONE DR STE A
PRESCOTT, AZ 86301
UNITED STATES US

SHIP DATE: 15MAR16
ACTWGT: 0.20 LB
CAD: 6995631/55F01621


TO **REANN MEYERS**
BUREAU OF LAND MANAGEMENT
1 N CENTRAL AVE STE 800

PHOENIX AZ 85004

(602) 417-9413

REF:

DEPT:




TRK# 7825 9886 8559
0201

WED - 16 MAR 3:00P
STANDARD OVERNIGHT

98 ZSYA

85004
AZ-US PHX





DeCONCINI McDONALD YETWIN & LACY

A PROFESSIONAL CORPORATION
ATTORNEYS AT LAW

2525 EAST BROADWAY BOULEVARD • SUITE 200 • TUCSON, ARIZONA 85716-5300
(520) 322-5000 • (520) 322-5585 (FAX)

355377 359812
355417 430067
357594

DMYL.COM

DENISE M. BAINTON
ALICE W. CALLISON
BARRY M. COREY
JODY A. CORRALES
PETER B. GOLDMAN
NATHAN B. HANNAH
STEVEN J. ITKIN
JAMES A. JUTRY
EDWARD J. LABER
JOHN C. LACY
KATHRYN B. NELSON

RYAN D. O'NEAL
ALEXIA J. PETERSON
JOHN C. RICHARDSON
LISA ANNE SMITH
SPENCER A. SMITH
SESALY O. STAMPS
JAMES M. SUSA
PAUL M. TILLEY
GARY F. URMAN
MICHAEL R. URMAN

OF COUNSEL:

RICHARD M. YETWIN
BARRON & ASSOCIATES, P.C. - JOHN H. BARRON, III
SHIJIE FENG

FIRM FOUNDERS:
EVO A. DeCONCINI (1901-1986)
JOHN R. McDONALD (1933-2012)
DENNIS W. DeCONCINI

PHOENIX OFFICE:
7310 NORTH 16TH STREET, SUITE 330
PHOENIX, ARIZONA 85020
(602) 282-0500
FAX: (602) 282-0520

August 28, 2015

PLEASE REPLY TO TUCSON
KSMITH@DMYL.COM

Via Federal Express

Arizona State Office
Bureau of Land Management
Attention: Public Room
One North Central Avenue, Suite 800
Phoenix, AZ 85004-4427

RE: Payment of Claim Maintenance Fee - Pine Creek Mining, Inc.

Ladies and Gentlemen:

Delivered herewith is a check in the amount of \$2,170.00, as payment of the claim maintenance fees pursuant to the 30 U.S.C. § 28f(a), as adjusted by 30 U.S.C. § 28j(c) and implemented by notice in 74 *Federal Register* 30959-62 (June 29, 2009) and as amended by the Consolidated Appropriations Act 2012, Pub. L. No. 112-74, 125 Stat. 786 (2011) and a notice in 79 *Federal Register* 36662-65 (June 30, 2014). The owner has paid a maintenance fee of \$155 per claim for the assessment year beginning September 1, 2015. A copy of the Certifications of Payment of Maintenance Fee in Lieu of Affidavit of Annual Assessment Work to be recorded with the Yavapai County Recorder's Office is also enclosed herewith.

Please return a date-stamped copy of this letter and the affidavits along with the receipt for payment to this office.

Thank you for your assistance and please feel free to contact me or John Lacy with any questions or concerns.

Sincerely,

Katheryn A. Smith, CP
Certified Paralegal

Encl.

E:\FILES\DOCS\PUSH01\130112\LTR\QN4166.DOCX

RECEIVED
BLM AZ STATE OFFICE
2015 AUG 31 A 10:47
PHOENIX, ARIZONA

ENTERED
SEP 03 2015
BY: *ll*

RECEIPT # 3383888

After recording, please return to:

Kathryn B. Nelson
DeConcini McDonald Yetwin & Lacy, P.C.
2525 E. Broadway Blvd., #200
Tucson, AZ 85716

STATE OF ARIZONA)
) ss:
County of Pima)

CERTIFICATION OF PAYMENT OF MAINTENANCE FEE
IN LIEU OF AFFIDAVIT OF ANNUAL ASSESSMENT WORK

Kathryn B. Nelson, being first duly sworn, deposes and says that:

1. She is an agent for Pine Creek Mining Inc., an Oregon corporation, owner of the unpatented placer mining claims situated in Yavapai County, Arizona (the "Claims"), the location notices of which are of record in said county, and in the records of the Arizona State Office of the Bureau of Land Management under the file numbers indicated in the attached Exhibit A.

2. Pursuant to the 30 U.S.C. § 28f(a), as adjusted by 30 U.S.C. § 28j(c) and implemented by notice in 74 *Federal Register* 30959-62 (June 29, 2009) and as amended by the Consolidated Appropriations Act 2012, Pub. L. No. 112-74, 125 Stat. 786 (2011), and a notice in 79 *Federal Register* 36662-65 (June 30, 2014), the owner has paid a maintenance fee of \$155.00 for each 20 acres of the placer claims for the assessment year beginning September 1, 2015. This Certificate is in lieu of an affidavit of performance of annual assessment work or notice of intent to hold.

3. The name and address of the owner of Claims for which this Certificate is prepared are Pine Creek Mining Inc., c/o DeConcini McDonald Yetwin & Lacy, P.C., 2525 E. Broadway Blvd., #200, Tucson, AZ 85716.

THIS IS NOT A CHANGE IN ADDRESS.

.....

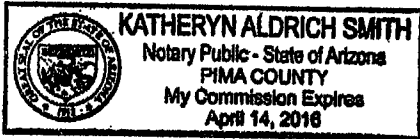
RECEIVED
BLM AZ STATE OFFICE
2015 AUG 31 A 10:47
PHOENIX, ARIZONA

4. The Claims are held and claimed by the owner for the valuable mineral contained therein.

DATED this 27th day of August, 2015.

Kathryn B. Nelson
Kathryn B. Nelson

Sworn and subscribe to before me this 27th day August, 2015, by Kathryn B. Nelson.



Kathryn Aldrich Smith
Notary Public

RECEIVED
BLM AZ STATE OFFICE
2015 AUG 31 A 10:47
PHOENIX, ARIZONA

EXHIBIT A

The following unpatented placer mining claims located in Sections 11, 12, 14 and 15, TS 12 North, Range 3 West, G&SR Meridian, Yavapai County, Arizona:

<u>Name of Claim</u>	<u>Cty Records Docket/Page</u>	<u>BLM Serial A MC No.</u>
Riverbend (amended 11/25/14)	3822/149 2014-0053745	355377
Lost Nugget	3832/393	355417
Miner's Delight (amended 11/25/14)	4007/332 2014-0053746	357595
Red Hill #2	4110/982	359812
MD#2	2014-0055746	430067
MD#3	2014-0055747	430068
RB#2	2014-0055743	430069
RB#3	2014-0055744	430070
RB#4	2014-0055745	430071

I:\FILES\DOCS\PUSH01\130112\AFFADAVI\QK9263.DOC

RECEIVED
BLM AZ STATE OFFICE
2015 JUN 31 A 3:12
PHOENIX, ARIZONA

FedEx

Express

Page 1 of 1

ORIGIN ID: TUSA (520) 322-5000
DECONCINI, McDONALD ET AL.
KATHY SMITH
2525 E BROADWAY BLVD.
SUITE 200
TUCSON, AZ 85716
UNITED STATES US

SHIP DATE: 28AUG15
ACTWGT: 0.50 LB
CAD: 3018665/IN/ET3870

BILL SENDER

ESQU1FEC9100

TO: ARIZONA STATE OFFICE
BUREAU OF LAND MANAGEMENT
ONE NORTH CENTRAL AVENUE #800
ATTN: PUBLIC ROOM
PHOENIX AZ 85004

REF: 130112KAS
(602) 417-9398
R/P
P/O



FedEx Express



MON - 31 AUG 10:30A
PRIORITY OVERNIGHT

TRK# 7743 9541 4555
0201

85004
AZ-US PHX

XH ZSYA



274 3 D
10:30 4555
ST 7.4 08:31


After printing this label,
please go to www.fedex.com for
tracking information.

◀ Insert shipping document here.

FedEx
Express

Envelope

RECEIVED
BLM AZ STATE OFFICE
2015 AUG 31 A 10:46
PHOENIX, ARIZONA

 FedEx carbon-neutral
envelope shipping

United States Department of the Interior
Bureau of Land Management
 LANDS/RECREATION & PLANNING
 ONE N CENTRAL AVE
 PHOENIX, AZ 85004 -2203
 Phone: 602-417-9200

Receipt

No: 3383888

Transaction #: 3482207	
Date of Transaction: 09/01/2015	
CUSTOMER:	
DECONCINI MCDONALD YETWIN & LACY P C 2525 E BROADWAY BLVD STE 200 TUCSON, AZ 85716-5350 US	

LINE #	QTY	DESCRIPTION	REMARKS	UNIT PRICE	TOTAL
1	1.00	LOCATABLE MINERALS / MINING CLAIMS- NOT NEW-UNADJUD, ONE AUTH NO. ONLY / MINING CLAIM MONEY RECEIVED CASES: AMC355377/\$2170.00	MAINT FEE PYMNT - 9 2016	- n/a -	2170.00
TOTAL:					\$2,170.00

PAYMENT INFORMATION			
1	AMOUNT:	2170.00	POSTMARKED: N/A
	TYPE:	CHECK	RECEIVED: 08/31/2015
	CHECK NO:	005734	
	NAME:	DECONCINI MCDONALD YETWIN & LACY PC 2525 E BROADWAY BLVD STE 200 TUCSON AZ 85716-5350 US	

REMARKS

This receipt was generated by the automated BLM Collections and Billing System and is a paper representation of a portion of the official electronic record contained therein.

*REFUND OF \$155 PROCESSED
ON 5/5/2015 FOR AMC 359812
DUE TO CLAIM BEING REDUCED
DUE TO EXCESS ACREAGE AND NEW
CLAIM LOCATED. ON-GROUND LTR
DID 2/18/16. RM*

ENTERED
 SEP 03 2015
 BY: *je*



DECONCINI — DONALD YETWIN & LACY

**A PROFESSIONAL CORPORATION
ATTORNEYS AT LAW**

2525 EAST BROADWAY BOULEVARD • SUITE 200 • TUCSON, ARIZONA 85716-5300
(520) 322-5000 • (520) 322-5585 (FAX)

359812 355377
355417
357594
DMYL.COM

DENISE M. BANTON
ALICE W. CALLISON
BARRY M. COREY
SHIJIE FENG
PETER B. GOLDMAN
NATHAN B. HANNAH
STEVEN J. ITKIN
JAMES A. JUTRY
KRISTEN B. KLOTZ
JOHN C. LACY

KATHRYN B. NELSON
ALEXIA J. PETERSON
JOHN C. RICHARDSON
LISA ANNE SMITH
SPENCER A. SMITH
SESALY O. STAMPS
GARY F. URMAN
MICHAEL R. URMAN
RONALD ZACK

FIRM FOUNDERS:
EVO A. DECONCINI (1901-1986)
JOHN R. McDONALD (1933-2012)
DENNIS W. DECONCINI

PHOENIX OFFICE:
7310 NORTH 16TH STREET, SUITE 330
PHOENIX, ARIZONA 85020
(602) 282-0500
FAX: (602) 282-0520

OF COUNSEL:
RICHARD M. YETWIN
BARRON & ASSOCIATES, P.C. - JOHN H. BARRON, III

August 22, 2014

PLEASE REPLY TO TUCSON
KSMITH@DMYL.COM

PH
BLM
25 AUG 2014
A 10:58
RECEIVED OFFICE

Via Federal Express

Arizona State Office
Bureau of Land Management
Attention: Public Room
One North Central Avenue, Suite 800
Phoenix, AZ 85004-4427

NO. OF CLAIMS 4
AMOUNT \$2325.00
RECEIPT NO. 3112969
INIT. JAC
** BLM-ASO**

RE: Payment of Claim Maintenance Fee; Pine Creek Mining, Inc.

Ladies and Gentlemen:

Delivered herewith is a check in the amount of \$2,325.00, as payment of the claim maintenance fees pursuant to the 30 U.S.C. § 28f(a), as adjusted by 30 U.S.C. § 28j(c) and implemented by notice in 74 *Federal Register* 30959-62 (June 29, 2009) and as amended by the Consolidated Appropriations Act 2012, Pub. L. No. 112-74, 125 Stat. 786 (2011). The owner has paid a maintenance fee of \$155 per claim for the assessment year beginning September 1, 2014. A copy of the Certifications of Payment of Maintenance Fee in Lieu of Affidavit of Annual Assessment Work to be recorded with the Yavapai County Recorder's Office is also enclosed herewith.

Please return a date-stamped copy of this letter and the affidavits along with the receipt for payment to this office.

Thank you for your assistance and please feel free to contact me or John Lacy with any questions or concerns.

Sincerely,

Katheryn A. Smith, CP
Certified Paralegal

Encl.

cc Amit Sampat (w/o encl)

I:\FILES\DOCS\PUSH01\130112\LTR\PC3187.DOCX

ENTERED
AUG 29 2014
BY: JSE

After recording, please return to:
Kathryn B. Nelson
DeConcini McDonald Yetwin & Lacy, P.C.
2525 E. Broadway Blvd., #200
Tucson, AZ 85716

RECORDED
BLM AZ STATE OFFICE
2014 AUG 25 A 10:58
PHOENIX, ARIZONA

STATE OF ARIZONA)
) ss:
County of Pima)

CERTIFICATION OF PAYMENT OF MAINTENANCE FEE
IN LIEU OF AFFIDAVIT OF ANNUAL ASSESSMENT WORK

John C. Lacy, being first duly sworn, deposes and says that:

1. He is an agent for Pine Creek Mining Inc., an Oregon corporation, owner of the unpatented placer mining claims situated in Yavapai County, Arizona (the "Claims"), the location notices of which are of record in said county, and in the records of the Arizona State Office of the Bureau of Land Management under the file numbers indicated in the attached Exhibit A.

2. Pursuant to the 30 U.S.C. § 28f(a), as adjusted by 30 U.S.C. § 28j(c) and implemented by notice in 74 *Federal Register* 30959-62 (June 29, 2009) and as amended by the Consolidated Appropriations Act 2012, Pub. L. No. 112-74, 125 Stat. 786 (2011), the owner has paid a maintenance fee of \$155.00 for each 20 acres of the placer claims for the assessment year beginning September 1, 2014. This Certificate is in lieu of an affidavit of performance of annual assessment work or notice of intent to hold.

3. The name and address of the owner of Claims for which this Certificate is prepared are Pine Creek Mining Inc., c/o DeConcini McDonald Yetwin & Lacy, P.C., 2525 E. Broadway Blvd., #200, Tucson, AZ 85716. THIS IS NOT A CHANGE IN ADDRESS.

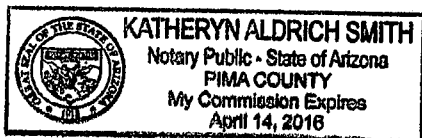
4. The Claims are held and claimed by the owner for the valuable mineral contained therein.

DATED this 22^d day of August, 2014.

[Handwritten Signature]

John C. Lacy

Sworn and subscribe to before me this 22nd day of August, 2014, by John C. Lacy.



[Handwritten Signature]

Notary Public

EXHIBIT A

The following unpatented placer mining claims located in Sections 11, 12, 14 and 15, 12 North, Range 3 West, G&SR Meridian, Yavapai County, Arizona:

<u>Name of Claim</u>	<u>Cty Recds Docket/Page</u>	<u>BLM Serial A MC No.</u>
Riverbend	3822/149	355377
Lost Nugget	3832/393	355417
Miners Delight	4007/332	357595
Red Hill #2	4110/982	359812

I:\FILES\DOCS\PUSH01\130112\AFFADAV\TP75009.DOC

RECEIVED
BLM
2014 AUG 25 A 10:58
PHOENIX, ARIZONA

United States Department of the Interior
Bureau of Land Management
 LANDS/RECREATION & PLANNING
 ONE N CENTRAL AVE
 PHOENIX, AZ 85004 -2203
 Phone: 602-417-9200

Receipt

No: 3112969

Transaction #: 3204694	
Date of Transaction: 08/26/2014	
CUSTOMER:	
DECONCINI MCDONALD YETWIN & LACY P C 2525 E BROADWAY BLVD STE 200 TUCSON,AZ 85716-5350 US	

LINE #	QTY	DESCRIPTION	REMARKS	UNIT PRICE	TOTAL
1	1.00	LOCATABLE MINERALS / MINING CLAIMS- NOT NEW-UNADJUD,ONE AUTH NO. ONLY / MINING CLAIM MONEY RECEIVED CASES: AMC355377/\$2325.00	MAINT FEE PYMNT (4) 2015	- n/a -	2325.00
TOTAL:					\$2,325.00

PAYMENT INFORMATION					
1	AMOUNT:	2325.00	POSTMARKED:	08/22/2014	
	TYPE:	CHECK	RECEIVED:	08/25/2014	
	CHECK NO:	005404			
	NAME:	DECONCINI MCDONALD YETWIN LACY PC 2525 E BROADWAY BLVD STE 200 TUCSON AZ 85716-5350 US			

REMARKS

This receipt was generated by the automated BLM Collections and Billing System and is a paper representation of a portion of the official electronic record contained therein.



Extremely Urgent

FedEx Ship Manager - Print Your Label(s)

Page 1 of 1

From: (520) 322-5000
DECONCINI MCDONALD ETAL
Heather K. Gaines
2525 E. Broadway Blvd.
Suite 200
Tucson, AZ 85716

Origin ID: TUSA



Ship Date: 22AUG14
ActWgt: 0.5 LB
CAD: 3676665/INET3550

Delivery Address Bar Code



SIMP TO: (602) 417-8398


BILL SENDER

AnnaBelle Houston
Bureau of Land Mgmt-AZ State Office
1 N CENTRAL AVE
STE 800
PHOENIX, AZ 85004

Ref # KAS/971598/130112
Invoice #
PO #
Dept #

MON - 25 AUG 10:30A
PRIORITY OVERNIGHT

TRK# 7709 2118 6474
0201



XH ZSYA

85004
AZ-US
PHX



522G1ECF2BAC9

Insert shipping document here.



DL CONCINI McDONALD YETWIN & LACY

A PROFESSIONAL CORPORATION
ATTORNEYS AT LAW

ROBIN E. BARNES, RL/CP
rbarnes@dmyl.com

2525 EAST BROADWAY BOULEVARD • SUITE 200
TUCSON, ARIZONA 85716-5300
(520) 322-5000 • (520) 322-5585 (Fax)

WWW.DLCONCINIMCDONALD.COM

August 26, 2013

Via Federal Express

Arizona State Office
Bureau of Land Management
Attention: Public Room
One North Central Avenue, Suite 800
Phoenix, AZ 85004-4427

357594
359812
355377
355417

RE: **Payment of Claim Maintenance Fee; Pine Creek Mining Inc.**

Ladies and Gentlemen:

Delivered herewith is a check in the amount of \$2,100.00 as payment of the claim maintenance fees pursuant to the 30 U.S.C. § 28f(a), as adjusted by 30 U.S.C. § 28j(c) and implemented by notice in 74 *Federal Register* 30959-62 (June 29, 2009) and as amended by the Consolidated Appropriations Act 2012, Pub. L. No. 112-74, 125 Stat. 786 (2011). The owner has paid a maintenance fee of \$140 per for the assessment year beginning September 1, 2013. A copy of the Certification of Payment of Maintenance Fee in Lieu of Affidavit of Annual Assessment Work to be recorded with the Yavapai County Recorder's Office is also enclosed herewith.

Please return a date-stamped copy of this letter and the affidavit along with the receipt for payment to this office.

Thank you for your assistance and please feel free to contact me or John Lacy with any questions or concerns.

Sincerely,

Robin E. Barnes

Robin E. Barnes, RL/CP
Registered Landman/Certified Paralegal

reb
Enclosure
c. w/out enc. Amit Sampat (via email)
I:\FILES\DOCS\PUSH01\130112\ULTR\O33777.DOCX

NO. OF CLAIMS 4
AMOUNT \$2100.00
RECEIPT NO. 2867041
INIT. REB

** BLM-ASO**

INTERE
SEP - 4 2013
BY: REB

Tucson

Phoenix

RECEIVED
BLM AZ STATE OFFICE
2013 AUG 27 A 10:57

After recording, please return to:
Heather K. Gaines
DeConcini McDonald Yetwin & Lacy, P.C.
2525 E. Broadway Blvd., #200
Tucson, AZ 85716

RECEIVED
BLM AZ STATE OFFICE
2013 AUG 27 A 10: 57
PHOENIX, ARIZONA

STATE OF ARIZONA)
) ss:
County of Pima)

CERTIFICATION OF PAYMENT OF MAINTENANCE FEE
IN LIEU OF AFFIDAVIT OF ANNUAL ASSESSMENT WORK

Heather K. Gaines, being first duly sworn, deposes and says that:

1. She is an agent for Pine Creek Mining Inc., an Oregon corporation, owner of the unpatented placer mining claims situated in Yavapai County, Arizona (the "Claims"), the location notices of which are of record in said county, and in the records of the Arizona State Office of the Bureau of Land Management under the file numbers indicated in the attached Exhibit A.

2. Pursuant to the 30 U.S.C. § 28f(a), as adjusted by 30 U.S.C. § 28j(c) and implemented by notice in 74 *Federal Register* 30959-62 (June 29, 2009) and as amended by the Consolidated Appropriations Act 2012, Pub. L. No. 112-74, 125 Stat. 786 (2011), the owner has paid a maintenance fee of \$140 for each 20 acres of the placer claims for the assessment year beginning September 1, 2013. This Certificate is in lieu of an affidavit of performance of annual assessment work or notice of intent to hold.

3. The name and address of the owner of Claims for which this Certificate is prepared are Pine Creek Mining Inc. , c/o DeConcini McDonald Yetwin & Lacy, P.C., 2525 E. Broadway Blvd., #200, Tucson, AZ 85716. THIS IS A CHANGE IN ADDRESS.

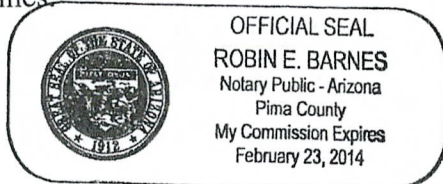
RE 9/4/13

4. The Claims are held and claimed by the owner for the valuable mineral contained therein.

DATED this 20th day of August, 2013.

Heather K. Gaines
Heather K. Gaines

Sworn and subscribe to before me this 20th day of August, 2013, by Heather K. Gaines



Robin E Barnes
Notary Public

EXHIBIT A

The following unpatented placer mining claims located in Sections 11, 12, 14 and 15, 12 North, Range 3 West, G&SR Meridian, Yavapai County, Arizona:

<u>Name of Claim</u>	<u>Cty Recds Docket/Page</u>	<u>BLM Serial A MC No.</u>
Riverbend	3822/149	355377
Lost Nugget	3832/393	355417
Miners Delight	4007/332	357595
Red Hill #2	4110/982	359812

I:\FILES\DOCS\PUSH01\130112\DOC\009293.DOC

RECEIVED
BLM AZ STATE OFFICE
2013 AUG 27 A 10:57
PHOENIX, ARIZONA

United States Department of the Interior
Bureau of Land Management
 LANDS/RECREATION & PLANNING
 ONE N CENTRAL AVE
 PHOENIX, AZ 85004 -2203
 Phone: 602-417-9200

Receipt

No: 2867041

Transaction #: 2952977	
Date of Transaction: 08/28/2013	
CUSTOMER:	
DECONCINI MCDONALD YETWIN & LACY P C 2525 E BROADWAY BLVD STE 200 TUCSON, AZ 85716-5350 US	

LINE #	QTY	DESCRIPTION	REMARKS	UNIT PRICE	TOTAL
1	1.00	LOCATABLE MINERALS / MINING CLAIMS- NOT NEW-UNADJUD, ONE AUTH NO. ONLY / MINING CLAIM MONEY RECEIVED CASES: AMC355377/\$2100.00	MAINT FEE PYMNT (4) 2014	- n/a -	2100.00
TOTAL:					\$2,100.00

PAYMENT INFORMATION			
1	AMOUNT:	2100.00	POSTMARKED: 08/26/2013
	TYPE:	CHECK	RECEIVED: 08/27/2013
	CHECK NO:	005122	
	NAME:	DECONCINI MCDONALD YETWIN LACY PC 2525 E BROADWAY BLVD STE 200 TUCSON AZ 85716-5350 US	

REMARKS

This receipt was generated by the automated BLM Collections and Billing System and is a paper representation of a portion of the official electronic record contained therein.

PINE CREEK MINING, INC.

Amc 355417
Amc 355377
Amc 357594
Amc 359812

P.O. Box 2880
Prescott, AZ 86302

15532 SW Pacific Highway
Bldg. C1B., Suite 306
Tigard, Oregon 97224

Telephone: (928)713-7298
Telephone: (503) 807-1850

djraremetals@msn.com
omnimental@aol.com
August 28, 2012

TO: Bureau of Land Management
Arizona State Office
One N. Central Ave.
Phoenix, Arizona 85004-2203

I am submitting the 2013 Annual Maintenance Fees for the following mining claims that are located in the State of Arizona. I have enclosed a check covering the indicated fee of \$140/claim.

<u>Name of Claim</u>	<u>AMC Number</u>	
Lost Nugget	355417	100 acres
Riverbend	355377	80 acres
Miners Delight	357595	80
Red Hill #2	359812	40

The total maintenance fee is 4 x \$140 = \$560.00

Enclosed is a check covering this fee

Thanks

Don L. Jenkins
VP & Operations Manager

NO. OF CLAIMS 4
AMOUNT \$560.00
RECEIPT NO. 26446079
NIT. ~~CAEA~~

** BLM-ASO**

RECEIVED
BLM ARIZONA STATE OFFICE
2012 AUG 30 P 3: 27
PHOENIX, ARIZONA

700
560
560
280
2100 - 560 = \$1540 due
Pd \$1540
AT

ENTERED INTO COMPUTER
9/11/12 AT



Flat Rate Mailing Envelope

For Domestic and International Use


Visit us at usps.com

Any amount of mailable material may be enclosed, as long as the envelope is not modified, and the contents are entirely confined within the envelope with the adhesive provided as the means of closure.

INTERNATIONAL RESTRICTIONS APPLY:

4-POUND WEIGHT LIMIT ON INTERNATIONAL MAILINGS

United States Postal Service®
DELIVERY CONFIRMATION™



0311 3240 0000 8327 8369



USPS packaging products have been awarded Cradle to Cradle Certification™ for their ecologically-intelligent design. For more information go to mbdc.com/usps
Cradle to Cradle Certified™ is a certification mark of MBDC.

Please recycle.



Recycled Paper

1006

85004

00032zvi



PHOENIX, ARIZONA

2012 AUG 30 P 3:26

RECEIVED
BEM AZ STATE OFFICE

From:/Expéditeur:

Don Jenkins
P.O. Box 2880
Prescott, AZ 86302

To:/Destinataire:

Bureau of Land Management
AZ State Office
One N. Central Ave.
Phoenix, AZ 85004-2203

Country of Destination:/Pays de destination:

Attn: Mining Claims



EP14F

082708_PML EP14F OCT 2008

This packaging is the property of the U.S. Postal Service® and is provided solely for use in sending Priority Mail® shipments. Misuse may be a violation of federal law. This packaging is not for resale. EP14F © U.S. Postal Service; Oct. 2008; All rights reserved.

COPY

United States Department of the Interior
Bureau of Land Management
 LANDS/RECREATION & PLANNING
 ONE N CENTRAL AVE
 PHOENIX, AZ 85004 -2203
 Phone: 602-417-9200

Receipt

No: 2646079

Transaction #: 2726848	
Date of Transaction: 08/31/2012	
CUSTOMER:	
DON JENKINS PO BOX 2880 PRESCOTT, AZ 86302-2880 US	

LINE #	QTY	DESCRIPTION	REMARKS	UNIT PRICE	TOTAL
1	1.00	LOCATABLE MINERALS / MINING CLAIMS-NOT NEW-UNADJUD, ONE AUTH NO. ONLY / MINING CLAIM MONEY RECEIVED CASES: AMC355417/\$560.00	MAINT FEE PYMNT (4) 2013	- n/a -	560.00
TOTAL:					\$560.00

PAYMENT INFORMATION					
1	AMOUNT:	560.00	POSTMARKED:	N/A	
	TYPE:	CHECK	RECEIVED:	08/30/2012	
	CHECK NO:	1004			
	NAME:	JENKINS, DON 2480 W CHARTEROAK DR PRESCOTT AZ 86305 US			

REMARKS

This receipt was generated by the automated BLM Collections and Billing System and is a paper representation of a portion of the official electronic record contained therein.

PINE CREEK MINING, INC.

P.O. Box 2880
Prescott, AZ 86302

Telephone ((928)776-8586
Telephone: ((503)807-1850

Internet: djraremetals@msn.com
omnimetal@aol.com

Rebecca Heick
Group Administrator, Lands and Minerals
Bureau of Land Management
Arizona State Office
One North Central Ave, Suite 800
Phoenix, AZ 85004-4427

January 24, 2013

Dear Rebecca:

As per our recent phone conversation and the certified mail received on December 26, 2012, I am submitting as attached the required \$1540.00 as retroactive additional fee payment for the 2103 assessment year and for the following association placer mining claims:

Riverbend
Lost Nugget
Miners Delight
Red Hill#2


The AMC numbers are 355377, 355417, 357595, and 359812

I have enclosed GoldRiver Exploration LLC check #1384 in the amount of \$1540.00

We are taking this action and conforming to the 30 day timeframe from receipt of notice.

For reference I have attached a copy of your letter.

Respectfully,



Don L. Jenkins

NO. OF CLAIMS
AMOUNT
RECEIPT NO.
INIT.

\$1540.00
2729544
D.L.J.

** BLM-ASO**

RECEIVED
BLM ASO OFFICE
2013 JAN 25 P 3:43
PHOENIX, ARIZONA

CC: Peter Percy

Sent by Certified Mail

ENTERED INTO COMPUTER

1/29/13 AT



United States Department of the Interior



BUREAU OF LAND MANAGEMENT

Arizona State Office

One North Central Avenue, Suite 800

Phoenix, Arizona 85004-4427

www.blm.gov/az/

December 17, 2012

In Reply Refer To:

3800 (9310)

AMC355377, AMC355417, AMC357594, AMC359812

CERTIFIED MAIL – RETURN RECEIPT REQUEST 7012 2210 0000 8675 1431

NOTICE

PINE CREEK MINING INC/DON JENKINS

PO BOX 2880

PRESCOTT, AZ 86302

This Notice Affects Those Claims
Shown in the Block Below.

AMC355377, 355417, 357595, 359812

RIVERBEND, LOST NUGGET, MINERS DELIGHT, RED HILL #2

2013 Maintenance Fees - Additional Fees Required

Your maintenance fee payment for the 2013 assessment year, in the amount of \$140 per claim, for the placer claims listed above, has been received and is insufficient. **The total due on your claim(s) is: \$1540.**

In accordance with the Consolidated Appropriations Act of 2012, Public Law 112-74 (125 Stat 1047), and FR44155-44158 (2012) Congress changed the way maintenance fees for placer mining claims are assessed. Instead of charging the maintenance fee on a per-claim basis, Congress stated that the fee, which is currently \$140, will be assessed on each 20 acre parcel of a placer claim or portion thereof.

Insufficient payment of the annual maintenance fee for the 2013 assessment year is a curable defect. **Therefore you are required to do one of the following within 30 days of receipt of this notice or your claim(s) will be declared forfeited:** 1) submit additional fees of \$140 per 20-acres or portion thereof based on the full acreage of the claim, or 2) amend the claim(s) to reduce the acres so a lesser fee is due and submit any additional fees due; or 3) relinquish the claim(s) in their entirety, in which case BLM will refund the maintenance fees you have already paid for the 2013 assessment year.

If you choose to amend the claims to reduce the acres, you must submit an amended location notice for each claim, with an accurate description and dimensions of the reduced claim, along with a map depicting the reduced claim, and a \$10 processing fee per amendment. An amendment must also be recorded at the county. If the amended claim contains more than 20 acres, calculate the additional fees due and submit those fees with the amendment(s).

RECEIVED
 BLM ARIZONA STATE OFFICE
 2013 JAN 25 P 3:44
 PHOENIX, ARIZONA

Please include your Arizona Mining Claim (AMC) serial number(s) and claim name(s) when submitting the additional fees, and note that you are paying additional fees due. If additional information is required, please contact Amy Thrower at 602-417-9334.

Rebecca Heick

Rebecca Heick
Group Administrator
Lands and Minerals

RECEIVED
2013 JAN 25 P 3:44
PHOENIX, ARIZONA

UNITED STATES
DEPARTMENT OF THE INTERIOR
Bureau of Land Management
Arizona State Office
1 North Central Avenue, Suite 800
Phoenix, Arizona 85004

Official Business
Penalty for Private Use, \$300

CERTIFIED MAIL™



7012 2210 0000 8675 1431



ED
12-19

Received
Dec. 26

PINE CREEK MINING INC/DON
JENKINS
PO BOX 2880
PRESCOTT, AZ 86302

86302288080



RECEIVED
2013 JAN 25 P 3:44
PHOENIX, ARIZONA



GOLDRIVER EXPLORATION, LLC 10-03
928-713-7298
P.O. BOX 2880
PRESCOTT, AZ 86302-2880

1384

Date Jan. 23, 2012

91-170/1221 AZ
8525

Pay to the Order of D.O.I. Bureau of Land Management

\$ 1540 ⁰⁰

Fifteen Hundred Forty and no/100 Dollars



Bank of America



ACH R/T 122101706

For 6B additional Fees

John L. Jenkins

⑈001384⑈ ⑆122101706⑆ 004680546621⑈

RECEIVED


2012 JAN 25 P 3:44

PHOENIX, AZ

©2008 Bank of America, N.A.

Don Jenkins
P.O. Box 2880
Prescott, AZ 86302

CERTIFIED MAIL™



7011 3500 0003 3501 3202

RECEIVED
ILM AZ STATE OFFICE

2013 JAN 27 P 3:43

PHOENIX

**RETURN RECEIPT
REQUESTED**

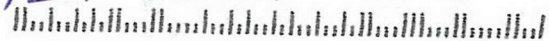



U.S. POSTAGE
PAID
PRESCOTT, AZ
86303
JAN 24, '13
AMOUNT
\$5.95
00051602-07

1000 85004

Rebecca Heick
Group Administrator, Land & Minerals
Bureau of Land Management
AZ State Office
One North Central Ave, Suite 800
Phoenix, AZ 85004-4427

85004442700



United States Department of the Interior
Bureau of Land Management
 LANDS/RECREATION & PLANNING
 ONE N CENTRAL AVE
 PHOENIX, AZ 85004 -2203
 Phone: 602-417-9200

Receipt

No: 2729544

Transaction #: 2812341	
Date of Transaction: 01/28/2013	
CUSTOMER:	
DON JENKINS PO BOX 2880 PRESCOTT, AZ 86302-2880 US	

LINE #	QTY	DESCRIPTION	REMARKS	UNIT PRICE	TOTAL
1	1.00	LOCATABLE MINERALS / MINING CLAIMS-NOT NEW-UNADJUD, ONE AUTH NO. ONLY / MINING CLAIM MONEY RECEIVED CASES: AMC355377/\$1540.00	ADDITIONAL MONIES FOR MAINT FEE 2013	- n/a -	1540.00
TOTAL:					\$1,540.00

PAYMENT INFORMATION			
1	AMOUNT:	1540.00	POSTMARKED: 01/24/2013
	TYPE:	CHECK	RECEIVED: 01/25/2013
	CHECK NO:	1384	
	NAME:	GOLDRIVER EXPLORATION LLC PO BOX 2880 PRESCOTT AZ 86302-2880 US	

REMARKS

This receipt was generated by the automated BLM Collections and Billing System and is a paper representation of a portion of the official electronic record contained therein.



United States Department of the Interior



BUREAU OF LAND MANAGEMENT

Arizona State Office

One North Central Avenue, Suite 800

Phoenix, Arizona 85004-4427

www.blm.gov/az/

December 17, 2012

In Reply Refer To:

3800 (9310)

AMC355377, AMC355417, AMC357594, AMC359812

CERTIFIED MAIL – RETURN RECEIPT REQUEST 7012 2210 0000 8675 1431

NOTICE

PINE CREEK MINING INC/DON JENKINS

PO BOX 2880

PRESCOTT, AZ 86302

This Notice Affects Those Claims
Shown in the Block Below.

AMC355377, 355417, 357595, 359812
RIVERBEND, LOST NUGGET, MINERS DELIGHT, RED HILL #2

2013 Maintenance Fees - Additional Fees Required

Your maintenance fee payment for the 2013 assessment year, in the amount of \$140 per claim, for the placer claims listed above, has been received and is insufficient. **The total due on your claim(s) is: \$1540.**


In accordance with the Consolidated Appropriations Act of 2012, Public Law 112-74 (125 Stat 1047), and FR44155-44158 (2012) Congress changed the way maintenance fees for placer mining claims are assessed. Instead of charging the maintenance fee on a per-claim basis, Congress stated that the fee, which is currently \$140, will be assessed on each 20 acre parcel of a placer claim or portion thereof.

Insufficient payment of the annual maintenance fee for the 2013 assessment year is a curable defect. **Therefore you are required to do one of the following within 30 days of receipt of this notice or your claim(s) will be declared forfeited:** 1) submit additional fees of \$140 per 20-acres or portion thereof based on the full acreage of the claim, or 2) amend the claim(s) to reduce the acres so a lesser fee is due and submit any additional fees due; or 3) relinquish the claim(s) in their entirety, in which case BLM will refund the maintenance fees you have already paid for the 2013 assessment year.

If you choose to amend the claims to reduce the acres, you must submit an amended location notice for each claim, with an accurate description and dimensions of the reduced claim, along with a map depicting the reduced claim, and a \$10 processing fee per amendment. An amendment must also be recorded at the county. If the amended claim contains more than 20 acres, calculate the additional fees due and submit those fees with the amendment(s).

pd \$1540
AT

Please include your Arizona Mining Claim (AMC) serial number(s) and claim name(s) when submitting the additional fees, and note that you are paying additional fees due. If additional information is required, please contact Amy Thrower at 602-417-9334.



Rebecca Heick
Group Administrator
Lands and Minerals

SENDER: COMPLETE THIS SECTION

- Complete items 1, 2, and 3. Also complete item 4 if Restricted Delivery is desired.
- Print your name and address on the reverse so that we can return the card to you.
- Attach this card to the back of the mailpiece, or on the front if space permits.

1. Article Addressed to:

RECEIVED
AZ
NOV 20 12 00 PM '12
PHOENIX

PINE CREEK MINING INC/DON JENKINS
PO BOX 2880
PRESCOTT, AZ 86302
AMC355377, AMC355417,
AMC357594, AMC359812 (AT)

COMPLETE THIS SECTION ON DELIVERY

A. Signature Agent
 Addressee

B. Received by (Printed Name) C. Date of Delivery
 Don Jenkins 12-26-12

D. Is delivery address different from item 1? Yes
 If YES, enter delivery address below: No

3. Service Type
 Certified Mail Express Mail
 Registered Return Receipt for Merchandise
 Insured Mail C.O.D.

4. Restricted Delivery? (Extra Fee) Yes

2. Article Number
 (Transfer from service label)


7012 2210 0000 8675 1431

PS Form 3811, February 2004

Domestic Return Receipt

102595-02-M-1540


UNITED STATES POSTAL SERVICE



First-Class Mail
 Postage & Fees Paid
 USPS
 Permit No. G-10

• Sender: Please print your name, address, and ZIP+4 in this box •

Bureau of Land Management
 Arizona State Office (AZ931-AT)
 One North Central Avenue, Ste 800
 Phoenix, AZ 85004-4427





United States Department of the Interior



BUREAU OF LAND MANAGEMENT

Arizona State Office

One North Central Avenue, Suite 800

Phoenix, Arizona 85004-4427

www.blm.gov/az/

November 2, 2012

In Reply Refer To:

3800 (9310) AT

AMC355377, AMC355417, AMC357594, AMC359812

CERTIFIED MAIL – RETURN RECEIPT REQUEST 7012 2210 0000 8675 2506

NOTICE

PINE CREEK MINING INC

4836 SW SCHOLLS FERRY RD # 412

PORTLAND, OR 97225

This Notice Affects Those Claims
Shown in the Block Below.

AMC355377, 355417, 357595, 359812

RIVERBEND, LOST NUGGET, MINERS DELIGHT, RED HILL #2

2013 Maintenance Fees - Additional Fees Required

Your maintenance fee payment for the 2013 assessment year, in the amount of \$140 per claim, for the placer claims listed above, has been received and is insufficient. **The total due on your claim(s) is: \$1,540.**

In accordance with the Consolidated Appropriations Act of 2012, Public Law 112-74 (125 Stat 1047), and FR44155-44158 (2012) Congress changed the way maintenance fees for placer mining claims are assessed. Instead of charging the maintenance fee on a per-claim basis, Congress stated that the fee, which is currently \$140, will be assessed on each 20 acre parcel of a placer claim or portion thereof.

Insufficient payment of the annual maintenance fee for the 2013 assessment year is a curable defect. **Therefore you are required to do one of the following within 30 days of receipt of this notice or your claim(s) will be declared forfeited:** 1) submit additional fees of \$140 per 20-acres or portion thereof based on the full acreage of the claim, or 2) amend the claim(s) to reduce the acres so a lesser fee is due and submit any additional fees due; or 3) relinquish the claim(s) in their entirety, in which case BLM will refund the maintenance fees you have already paid for the 2013 assessment year.

If you choose to amend the claims to reduce the acres, you must submit an amended location notice for each claim, with an accurate description and dimensions of the reduced claim, along with a map depicting the reduced claim, and a \$10 processing fee per amendment. An amendment must also be recorded at the county. If the amended claim contains more than 20 acres, calculate the additional fees due and submit those fees with the amendment(s).

Please include your Arizona Mining Claim (AMC) serial number(s) and claim name(s) when submitting the additional fees, and note that you are paying additional fees due. If additional information is required, please contact Amy Thrower at 602-417-9334.



Rebecca Heick
Group Administrator
Lands and Minerals

UNITED STATES
DEPARTMENT OF THE INTERIOR
Bureau of Land Management
Arizona State Office
1 North Central Avenue, Suite 800
Phoenix, Arizona 85004


431 - AT

Official Business
Penalty for Private Use \$300

RECEIVED
2012 NOV 15 P 1:50
PHOENIX, ARIZONA

UTX

CERTIFIED MAIL™



7012 2210 0000 8675 2506



UNITED STATES POSTAGE
U.S. OFFICIAL MAIL
PENALTY FOR PRIVATE USE \$300
PITNEY BOWES
02 1M \$05.95⁰
0004208279 NOV 06 2012
MAILED FROM ZIP CODE 85004

PINE CREEK MINING INC
4836 SW SCHOLLS FERRY RD # 412
PORTLAND, OR 97225

Resent 12/17/12

#2
1590

97225162836
85004@4427

NXTF 970 7F 1 00 11/11/12
RETURN TO SENDER
NOT DELIVERABLE AS ADDRESSED
UNABLE TO FORWARD
BC: 85004442700 *1814-02702-06-36

SENDER: COMPLETE THIS SECTION

- Complete items 1, 2, and 3. Also complete item 4 if Restricted Delivery is desired.
- Print your name and address on the reverse so that we can return the card to you.
- Attach this card to the back of the mailpiece, or on the front if space permits.

1. Article Addressed to:

PINE CREEK MINING INC
 4836 SW SCHOLLS FERRY RD # 412
 PORTLAND, OR 97225

AMC355377, 355417, 357595, 359812

2. Article Number
 (Transfer from service label)

7012 2210 0000 8675 2506

PS Form 3811, February 2004

Domestic Return Receipt

102595-02-M-1540

COMPLETE THIS SECTION ON DELIVERY

A. Signature

X

- Agent
- Addressee

B. Received by (Printed Name)

C. Date of Delivery

D. Is delivery address different from item 1? Yes
 If YES, enter delivery address below: No

3. Service Type

- Certified Mail
- Registered
- Insured Mail
- Express Mail
- Return Receipt for Merchandise
- C.O.D.

4. Restricted Delivery? (Extra Fee) Yes

AMC 389108
 367384
 355377
 355417
 357594
 359812
 393521
 399062
 400482
 405342

GOLDTECH INC.

P.O. Box 2880
Prescott, AZ 86302

Telephone (928) 713-7298
Fax (928) 776-8586

August 29, 2011

Dept. of the Interior
 Bureau Of Land Management
 Arizona State Office
 One North Central Ave., Suite 800
 Phoenix, Arizona 85004-4427

RE: Annual Mining Claim Maintenance Fees – 2011

Below is a list of mining claims located within the State of Arizona for which we are remitting the annual maintenance fee of \$140 per claim. There are a total of 35 claims listed below, resulting in the following calculated fee:

35 x \$140 = \$4900.00

<u>AMC NUMBER</u>	<u>CLAIM NAME</u>
389108	Spruce Canyon #1
367385	Spruce Canyon #2
367386	Spruce Canyon #3
367387	Spruce Canyon #4
355417	Lost Nugget
355377	Riverbend
357595	Miners Delight
359812	Red Hill #2
393521	Castle Springs Lode #1
393522	Castle Springs Lode #2
393523	Castle Springs Lode #3
393524	Castle Springs Lode #4
399075	Phau Springs #1
400482	Phau Springs #2
400483	Phau Springs #3
405346	Phau Springs Lode #4
405347	Phau Springs #5
405348	Phau Springs #6
399062	Gold Dike #1
399063	Gold Dike #2
405342	Gold Dike #3
405343	Gold Dike #4

RECEIVED
 BLM AZ STATE OFFICE
 2011 AUG 31 A 1:50
 PHOENIX, ARIZONA

NO. OF CLAIMS 35
 AMOUNT 4900.00
 RECEIPT NO. 242246
 INIT. [Signature]
 ** BLM-ASO **

AMC #—continued

CLAIM NAME—Continued


405344
405345

Gold Dike #5
Gold Dike #6

399064 thru 399074

Greyhound #1 thru the Greyhound #11

Attached is our check #1397 in the amount of \$4900.00



Don L. Jenkins
Geological and Mining Engineer

M
SEP 08 2011

Sent via Priority w/ receipt verification

RECEIVED
BLM AZ STATE OFFICE
2011 AUG 31 A 7:50
PHOENIX, ARIZONA

United States Department of the Interior
 Bureau of Land Management
 LANDS/RECREATION & PLANNING
 ONE N CENTRAL AVE
 PHOENIX, AZ 85004 -2203
 Phone: 602-417-9200

Receipt

No:

2421246

Transaction #: 2496684	
Date of Transaction: 08/31/2011	
CUSTOMER:	
GOLDTECH INC PO BOX 2880 PRESCOTT, AZ 86302-2880 US	ENTERED INTO COMPUTER SEP 08 2011

LINE #	QTY	DESCRIPTION	REMARKS	UNIT PRICE	TOTAL
1	1.00	LOCATABLE MINERALS / MINING CLAIMS-NOT NEW-UNADJUD, ONE AUTH NO. ONLY / MINING CLAIM MONEY RECEIVED CASES: AMC389108/\$4900.00	MAINT-35	- n/a -	4900.00
TOTAL:					\$4,900.00

PAYMENT INFORMATION					
1	AMOUNT:	4900.00	POSTMARKED:	08/29/2011	
	TYPE:	CHECK	RECEIVED:	08/31/2011	
	CHECK NO:	1397			
	NAME:	GOLD TECH INC PO BOX 2880 PRESCOTT AZ 86302-2880 US			

REMARKS

This receipt was generated by the automated BLM Collections and Billing System and is a paper representation of a portion of the official electronic record contained therein.

it postage online - Go to usps.com/postageonline

PLEASE PRESS FIRMLY

PLEASE PRESS FIRMLY



1006

85004

U.S. POSTAGE
PAID
PRESCOTT, AZ
86301
AUG 29 11
AMOUNT

\$5.65
00039312-07



Flat Rate Mailing Envelope

For Domestic and International Use

Visit us at usps.com

RECEIVED
STATE OFFICE

AUG 30 P 11
PHOENIX, ARIZONA

Any amount of mailable material may be enclosed, as long as the envelope is not modified, and the contents are entirely confined within the envelope with the adhesive provided as the means of closure.

INTERNATIONAL RESTRICTIONS APPLY:

United States Postal Service®
DELIVERY CONFIRMATION™



0311 0240 0001 6048 8808

From/Expéditeur:

Don Jenkins
P.O. Box 2880
Prescott, AZ 86302

4900

To/Destinataire:

Bureau of Land Management
Arizona State Office
One North Central Ave - Suite 800
Phoenix, AZ 85004-4427

Country of Destination/Pays de destination:



USPS packaging products have been awarded Cradle to Cradle Certification™ for their ecologically-intelligent design. For more information go to mbdc.com/usps
Cradle to Cradle Certified™ is a certification mark of MBDC.

Please recycle.



Recycled Paper



EP14F

082708_PM_EP14F_OCT 2008

This packaging is the property of the U.S. Postal Service® and is provided solely for use in sending Priority Mail® shipments. Misuse may be a violation of federal law. This packaging is not for resale. EP14F © U.S. Postal Service, Oct. 2008; All rights reserved.

GOLDTECH INC.

AMC 356044
 AMC 316159
 AMC 389108
 AMC 367384
 AMC 355417
 AMC 355377

P.O. Box 2880
 Prescott, AZ 86302

Telephone (928) 713-7298
 Fax (928) 776-8586

August 27, 2010

Bureau of Land Management
 Mining Claims Department
 Arizona State Office
 One North Central Ave. Suite 800
 Phoenix, Arizona 85004-4427

AMC 357594
 AMC 359812
 AMC 393521
 AMC 399062
 AMC 400482

RE: Annual Mining Claim Maintenance Fees- 2010

Below is a list of mining claims located in the State of Arizona for which we are remitting the annual maintenance fee of \$140 per claim. There are a total of 35 claims listed below, resulting in the following calculated fee:

$$35 \text{ claims} \times \$140/\text{claim} = \$4900.00$$

<u>AMC NUMBER</u>	<u>CLAIM NAME</u>
356044	Congress #1
316159	Congress #3
316160	Congress #4
389108	Spruce Canyon #1
367385	Spruce Canyon #2
367386	Spruce Canyon #3
367387	Spruce Canyon #4
355417	Lost Nugget
355377	Riverbend
357595	Miners Delight
359812	Red Hill #2
393527	Gold Mesa #1
393528	Pinion #1
393529	Pinion #2
393530	Thunderbird
393521	Castle Springs Lode #1
393522	Castle Springs Lode #2
393523	Castle Springs Lode #3
393524	Castle Springs Lode #4

RECEIVED
 BLM AZ STATE OFFICE
 2010 AUG 31 A 9:25
 PHOENIX, ARIZONA

NO. OF CLAIMS 35
 AMOUNT 4900.00
 RECEIPT NO. 2010560
 INIT. SB8

** BLM-ASO**

9/20/2010 TS

ENTERED INTO COMPUTER

AMC NUMBER

CLAIM NAME

399064	Greyhound #1
399065	Greyhound #2
399066	Greyhound #3
399067	Greyhound #4
399068	Greyhound #5
399069	Greyhound #6
399070	Greyhound #7
399071	Greyhound #8
399072	Greyhound #9
399073	Greyhound #10
399074	Greyhound #11
399075	Phau Springs #1
400482	Phau Springs #2
400483	Phau Springs #3
399062	Gold Dike #1
399063	Gold Dike #2

Enclosed is our check #1894 in the amount of \$4900.00 to cover the total maintenance fees as required, and to be postmarked on or by September 1, 2010

Sincerely,



Don L Jenkins
President / Agent

RECEIVED
BLM AZ STATE OFFICE
2010 AUG 31 A 9:25
PHOENIX, ARIZONA


United States Department of the Interior
Bureau of Land Management
 LANDS/RECREATION & PLANNING
 ONE N CENTRAL AVE
 PHOENIX, AZ 85004 -2203
 Phone:

Receipt

No: 2210560

Transaction #: 2280642	
Date of Transaction: 09/07/2010	
CUSTOMER:	
	GOLDTECH INC PO BOX 2880 PRESCOTT, AZ 86302-2880 US

LINE #	QTY	DESCRIPTION	REMARKS	UNIT PRICE	TOTAL
1	1.00	LOCATABLE MINERALS / MINING CLAIMS-NOT NEW-UNADJUD, ONE AUTH NO. ONLY / MINING CLAIM MONEY RECEIVED CASES: AMC356044/\$4900.00	MAINT 2011-35	- n/a -	4900.00
TOTAL:					\$4,900.00

PAYMENT INFORMATION					
1	AMOUNT:	4900.00	POSTMARKED:	N/A	
	TYPE:	CHECK	RECEIVED:	08/27/2010	
	CHECK NO:	1894			
	NAME:	GOLDTECH INC PO BOX 2880 PRESCOTT AZ 86302-2880 US			

REMARKS

This receipt was generated by the automated BLM Collections and Billing System and is a paper representation of a portion of the official electronic record contained therein.

GOLDTECH ENGINEERING Co.

P.O. Box 2880
Prescott, Arizona 86302

(928)442-3898
djraremetals@msn.com

August 25, 2009

Bureau of Land Management
Arizona State Office
One North Central Ave, Suite 800
Phoenix, Arizona 85004-4427

TO: MINING CLAIMS DEPARTMENT

RE: Annual Mining Claim Maintenance Fees

AMC 316159
AMC 355377
AMC 355417
AMC 356044
AMC 357594
AMC 359812
AMC 367384
AMC 368413
AMC 369014
AMC 389108
AMC 393528

PHOENIX, ARIZONA

2009 AUG 31 A 8:13

RECEIVED
BLM AZ STATE OFFICE

Below is a Maintenance Fee List for claims staked/filed within the State of Arizona.

CLAIM MAINTENANCE FEE LIST

AMC #	CLAIM NAME
✓ 1. 369015	Gold Star Placer #1-A
✓ 2. 368413	Gold Star Placer #4
✓ 3. 367384	Gold Star Placer #5
✓ 4. 368414	Gold Star Placer #8
5. 356044	Congress #1
6. 316159	Congress #3
✓ 7. 316160	Congress #4
✓ 8. 389108	Spruce Canyon #1
9. 367385	Spruce Canyon #2
✓ 10. 367386	Spruce Canyon #3
11. 367387	Spruce Canyon #4
12. 359812	Red Hill #2
13. 355417	Lost Nugget
14. 355377	Riverbend
15. 357595	Miner's Delight
✓ 16. 393527	Gold Mesa #1
✓ 17. 393528	Pinion #1




#, 995286

- | | | |
|-------|-------------------|------------------------|
| ✓ 18. | 393529 | Pinion #2 |
| 19. | 393530 | Thunderbird |
| 20. | 393521 | Castle Springs Lode #1 |
| 21. | 393522 | Castle Springs Lode #2 |
| 22. | 393523 | Castle Springs Lode #3 |
| ✓ 23. | 393524 | Castle Springs Lode #4 |
| 24. | 393525 | Castle Springs Lode #5 |
| 25. | 393526* | Castle Springs Lode #6 |

Per the \$140/claim fee I have enclosed a check in the amount of \$3500.00 ($140 \times 25 = 3500$).

Please send all return documentation and/or correspondence to our Arizona address as listed herein.

Thanks,



Don L. Jenkins
Certified Professional Geologist #03341

PH: (928)442-3898 Cell: (928)713-7298

Date: 08-25-09

PHOENIX, ARIZONA

2009 AUG 31 A 8:13

RECEIVED
BLM AZ STATE OFFICE

United States Department of the Interior

Bureau of Land Management
 BUSINESS & SUPPORT SVCS DIV
 ONE N CENTRAL AVE SUITE 800
 PHOENIX, AZ 85004 -4427
 Phone: (602) 417-9200

Receipt

No:

1995286

Transaction #: 2059587	
Date of Transaction: 09/02/2009	
CUSTOMER:	GOLDTECH ENGINEERING CO PO BOX 2880 PRESCOTT, AZ 86302-2880 US

LINE #	QTY	DESCRIPTION	REMARKS	UNIT PRICE	TOTAL
1	1.00	LOCATABLE MINERALS / MINING CLAIMS-NOT NEW-UNADJUD, ONE AUTH NO. ONLY / MINING CLAIM MONEY RECEIVED CASES: AMC369015/\$3500.00	MAINT 2010/25	- n/a -	3500.00
TOTAL:					\$3,500.00

PAYMENT INFORMATION			
1	AMOUNT:	3500.00	POSTMARKED: 08/27/2009
	TYPE:	CHECK	RECEIVED: 08/31/2009
	CHECK NO:	1322	
	NAME:	GOLD TECH INC PO BOX 2880 PRESCOTT AZ 86302-2880 US	

REMARKS

This receipt was generated by the automated BLM Collections and Billing System and is a paper representation of a portion of the official electronic record contained therein.

GoldTech Inc.

AMC 358848
AMC 369014
AMC 368413
AMC 367384
AMC 356044
AMC 316159

P.O. Box 2880
Prescott, AZ 86302

August 25, 2008

Bureau of Land Management
Arizona State Office
One N. Central Ave,
Phoenix, AZ 85004-2203

AMC 389108
AMC 359812
AMC 355417
AMC 355377
AMC 357594
AMC 393521

RE: Annual Maintenance Fee Payment for 2009


Below is a CLAIM MAINTENANCE FEE LIST for claims within the State of Arizona.

<u>AMC #</u>	<u>CLAIM NAME</u>
1. 358848	PASEO DEL ORO #1
2. 358849	PASEO DEL ORO #1A
3. 358850	PASEO DEL ORO #2
4. 358851	PASEO DEL ORO #2A
5. 358852	PASEO DEL ORO #2B
6. 358853	PASEO DEL ORO #2C
7. 393521	Castle Springs Lode #1
8. 393522	Castle Springs Lode #2
9. 393523	Castle Springs Lode #3
10. 393524	Castle Springs Lode #4
11. 393525	Castle Springs Lode #5
12. 393526	Castle Springs Lode #6

RECEIVED
BLM ARIZONA OFFICE
SEP 27 11 41 AM '08

Per the \$125/claim fee I have enclosed a check in the amount of **\$1500.00** (\$125x12=\$1500)

Thanks,



Don L. Jenkins
President

P.O. Box 2880
Prescott, AZ 86302

PH: (928)713-7298

RS 9/29/08

GoldRiver Exploration LLC. _____

P.O. Box 2880
Prescott, AZ 86301

August 25, 2008

Bureau of Land Management
Arizona State Office
One North Central Avenue
Phoenix, Arizona 85004-2203

TO: MINING CLAIMS DEPARTMENT

RE: Annual Mining Claim Maintenance Fees for 2009

Below is a Maintenance Fee List for claims listed within the State of Arizona.

CLAIM MAINTENANCE FEE LIST


	AMC #	CLAIM NAME
1.	369015	Gold Star Placer #1-A
2.	368413	Gold Star Placer #4
3.	367384	Gold Star Placer #5
4.	368414	Gold Star Placer #8
5.	356044	Congress #1
6.	316159	Congress #3
7.	316160	Congress #4
8.	389108	Spruce Canyon #1
9.	367385	Spruce Canyon #2
10.	367386	Spruce Canyon #3
11.	367387	Spruce Canyon #4
12.	359812	Red Hill #2
13.	355417	Lost Nugget
14.	355377	Riverbend
15.	357595	Miner's Delight
16.	393527	Gold Mesa #1
17.	393528	Pinion #1
18.	393529	Pinion #2
19.	393530	Thunderbird

RECEIVED
MINING CLAIMS OFFICE
AUG 27 2008

Per the \$125/claim fee I have enclosed a check in the amount of \$2375.00 ($125 \times 19 = 2375$).

Please send all return documentation and/or correspondence to our Arizona address as listed herein.

Thanks,




Don L. Jenkins, Manager
Certified Professional Geologist #03341

PH: (928)442-3898

Cell: (928)713-7298

RECEIVED
BLM/AZ STATE OFFICE
JUN 27 11 14 AM '08


United States Department of the Interior
Bureau of Land Management
 BUSINESS & SUPPORT SVCS DIV
 ONE N CENTRAL AVE SUITE 800
 PHOENIX, AZ 85004 -4427
 Phone: (602) 417-9200

Receipt

No: 1772615

Transaction #: 1830340	
Date of Transaction: 08/27/2008	
CUSTOMER:	GOLDTECH INC PO BOX 2880 PRESCOTT,AZ 86302

LINE #	QTY	DESCRIPTION	REMARKS	UNIT PRICE	TOTAL
1	2.00	LOCATABLE MINERALS / MINING CLAIMS-NOT NEW-UNADJUD,ONE AUTH NO. ONLY / MINING CLAIM MONEY RECEIVED (455) CASES: AMC358848/\$1500.00, AMC369015/\$2375.00	MAINT 2009	- n/a -	3875.00
TOTAL:					\$3,875.00

PAYMENT INFORMATION					
1	AMOUNT:	\$2,375.00	POSTMARKED:	8/25/08 0:00	
	TYPE:	CHECK	RECEIVED:	08/27/2008	
	CHECK NO:	1227			
	NAME:	GOLDRIVER EXPLORATION, LLC PO BOX 2880 PRESCOTT AZ 86302			
2	AMOUNT:	\$1,500.00	POSTMARKED:	8/25/08 0:00	
	TYPE:	CHECK	RECEIVED:	08/27/2008	
	CHECK NO:	1280			
	NAME:	GOLD TECH, INC. PO BOX 2880 PRESCOTT AZ 86302			

REMARKS

This receipt was generated by the automated BLM Collections and Billing System and is a paper representation of a portion of the official electronic record contained therein.

GoldRiver Exploration LLC.

AMC 348190
AMC 341615

P.O. Box 2880
Prescott, AZ 86302

August 25, 2007

Bureau of Land Management
Arizona State Office
One N. Central Ave,
Phoenix, AZ 85004-2203

AMC 369014
AMC 364662
AMC 368413
AMC 356044
AMC 316159
AMC 367384
AMC 372335
AMC 359812
AMC 355417
AMC 355377
AMC 357594

RE: Annual Maintenance Fee Payment

Below is a CLAIM MAINTENANCE FEE LIST for 2007. Enclosed is the maintenance fee for the claims listed below:

AMC 353106

Call
for
clarification

AMC #	CLAIM NAME	COUNTY RECORDATION
1. 348190 x	Oro Cache #1	Book 3470, Page 789
2. 341615 x	BC-1	Book 3284, Page 757
3. 341618 x	Goldwater #1	Book 3284, Page 765
4. 341620 x	Independence #1	Book 3284, Page 767
5. 364662 x	Big Chief Fraction	Book 4233, Page 792
6. 364664 x	BC-2	Book 4233, Page 794
7. 353106 x	Bueno #1	Book 3720, Page 316
8. 369015 x	Gold Star Placer #1-A	Book 4349, Page 661
9. 368413 x	Gold Star Placer #4	Book 4332, Page 383
10. 367384 x	Gold Star Placer #5	Book 4321, Page 995
11. 368414 x	Gold Star Placer #8	Book 4332, Page 384
12. 356044 x	Congress #1	Book 1698, Page 183
13. 316159 x	Congress #3	Book 2387, Page 395
14. 316160 x	Congress #4	Book 2387, Page 396
15. 367384 x	Spruce Canyon #1	Book 4320, Page 747
16. 367385 x	Spruce Canyon #2	Book 4320, Page 748
17. 367386 x	Spruce Canyon #3	Book 4320, Page 749
18. 367387 x	Spruce Canyon #4	Book 4320, Page 750
19. 372335 x	H-Bar #1	Book 4396, Page 529
20. 372336 x	H-Bar #2	Book 4396, Page 530
21. 372339 x	H-Bar #5	Book 4432, Page 50
22. 372341 x	H-Bar #7	Book 4396, Page 535
23. 359812 x	Red Hill #2	Book 4110, Page 982
24. 355417 x	Lost Nugget	Book 3832, Page 393
25. 355377 x	Riverbend	Book 3822, Page 149
26. 357595 x	Miners' Delight	Book 4007, Page 332

RECEIVED
BLM STATE OFFICE
PHOENIX, ARIZONA
2007 AUG 31 A 8:18

RE 9/21/07

The above annual maintenance fees for the above listed claims are being remitted by GoldRiver Exploration LLC., on behalf of GoldRiver and other associated parties with partial ownership of some of the above listed claims.

Per the \$125/claim fee I have enclosed a check in the amount of **\$3250.00** (\$125x26 =\$3250)

Thanks,



Don L. Jenkins
Managing Member

P.O. Box 2880
Prescott, AZ 86302

PH: (928)713-7298

RECEIVED
BLM, AZ STATE OFFICE
2001 AUG 31 A 8:18
PHOENIX, ARIZONA

United States Department of the Interior

Bureau of Land Management

BUSINESS & SUPPORT SVCS DIV

ONE N CENTRAL AVE SUITE 800

PHOENIX, AZ 85004 -4427

Phone: (602) 417-9200

Receipt

No:

1558619

Transaction #: 1610272	
Date of Transaction: 08/31/2007	
CUSTOMER:	GOLDRIVER EXPLORATION LLC P O BOX 2880 PRESCOTT,AZ 86302

LINE #	QTY	DESCRIPTION	REMARKS	UNIT PRICE	TOTAL
1	1.00	LOCATABLE MINERALS / MINING CLAIMS-NOT NEW-UNADJUD,ONE AUTH NO. ONLY / MINING CLAIM MONEY RECEIVED (455) CASES: AMC348190/\$3250.00	MAINT 2008 (26)	- n/a -	3250.00
TOTAL:					\$3,250.00

PAYMENT INFORMATION					
1	AMOUNT:	\$3,250.00	POSTMARKED:	8/29/07 0:00	
	TYPE:	CHECK	RECEIVED:	08/31/2007	
	CHECK NO:	1159			
	NAME:	GOLDRIVER EXPLORATION LLC P O BOX 2880 PRESCOTT AZ 86302			

REMARKS

This receipt was generated by the automated BLM Collections and Billing System and is a paper representation of a portion of the official electronic record contained therein.

DEPARTMENT OF THE INTERIOR
 BUREAU OF LAND MANAGEMENT
 MINING CLAIMS
 MC Customer Information - With OUT Legal Description
 ACTIVE CLAIMS

Run Date: 10/03/2007 10:15 AM

Page 2 of 1

JENKINS DON L
 BOX 2880
 PRESCOTT, AZ 86302

INT-REL: CLAIMANT

CUSTOMER ID: 2137686

<u>Serial No</u>	<u>Claim Name/Number</u>	<u>County</u>	<u>Disposition</u>	<u>Int Rel</u>
AMC316159	CONGRESS #3	YAVAPAI	ACTIVE	CLAIMANT
AMC316160	CONGRESS #4	YAVAPAI	ACTIVE	CLAIMANT
AMC356044	CONGRESS #1	YAVAPAI	ACTIVE	CLAIMANT
AMC364662	BIG CHIEF FRACTION	YAVAPAI	ACTIVE	CLAIMANT
AMC364663	INDEPENDENCE #2	YAVAPAI	ACTIVE	CLAIMANT
AMC364664	BC-2	YAVAPAI	ACTIVE	CLAIMANT
AMC367384	GOLD STAR PLACER #5	YAVAPAI	ACTIVE	CLAIMANT
AMC367385	SPRUCE CANYON #2	YAVAPAI	ACTIVE	CLAIMANT
AMC367386	SPRUCE CANYON #3	YAVAPAI	ACTIVE	CLAIMANT
AMC367387	SPRUCE CANYON #4	YAVAPAI	ACTIVE	CLAIMANT
AMC368413	GOLD STAR PLACER #4	YAVAPAI	ACTIVE	CLAIMANT
AMC368414	GOLD STAR PLACER #8	YAVAPAI	ACTIVE	CLAIMANT
AMC369015	GOLD STAR #1-A	YAVAPAI	ACTIVE	CLAIMANT
AMC370319	CROWN JEWEL	YAVAPAI	ACTIVE	CLAIMANT
AMC372335	H BAR 1	YAVAPAI	ACTIVE	CLAIMANT

JENKINS DON L
 HC 68 BOX 222
 KIRKLAND, AZ 86332

INT-REL: AGENT

CUSTOMER ID: 2097962

<u>Serial No</u>	<u>Claim Name/Number</u>	<u>County</u>	<u>Disposition</u>	<u>Int Rel</u>
AMC353106	BUENO #1	YAVAPAI	ACTIVE	AGENT

AMC 372335
 AMC 369015
 AMC 367384
 AMC 356044
~~AMC 356159~~
 AMC 316159
 AMC 341615
 AMC 364662
 AMC 348190
 AMC 353106
 AMC 357594
 AMC 355377
 AMC 359812
 AMC 355417
 AMC 368413

MAINTENANCE FEE PAYMENT Sept. 01, 2006

\$100.00 MAINTENANCE FEE PAYMENT DUE ON OR BEFORE AUGUST 31, 19____
 IN LIEU OF ASSESSMENT WORK FOR THE UPCOMING ASSESSMENT
 YEAR BEGINNING SEPTEMBER 1 OF THE YEAR NOTED ABOVE.

BUREAU OF LAND MANAGEMENT
 ARIZONA STATE OFFICE
 222 NORTH CENTRAL AVENUE
 PHOENIX, AZ 85004-2003

CR #1129, #1344766
 COUNT: 86 \$ 3,250 INT: 7MX
 FOR OFFICIAL USE ONLY

THE CLAIMS ARE SITUATED IN _____ COUNTY, ARIZONA.

BLM SERIAL NUMBERS _____ NAMES OF CLAIMS OR SITES _____

A MC _____ THRU A MC _____
 COUNTY BOOK/DOCKET _____, PAGE(S) OR FEE NO(S) _____

A MC _____ THRU A MC _____
 COUNTY BOOK/DOCKET _____, PAGE(S) OR FEE NO(S) _____

(OR) IF NOT CONSECUTIVE NUMBERS LIST SEPARATELY BELOW:

BLM SERIAL NUMBERS	NAME OF CLAIMS/SITES	COUNTY BOOK/DOCKET & PAGE OR FEE NUMBER
A MC <u>341615</u>	<u>BC-1</u>	<u>BK 3284, Pg 757</u>
A MC <u>341618</u>	<u>Goldwater #1</u>	<u>BK 3284, Pg 765</u>
A MC <u>341620</u>	<u>Independence #1</u>	<u>BK 3284, Pg 767</u>
A MC <u>364662</u>	<u>Big Chief Fraction</u>	<u>BK 4233, Pg 792</u>
A MC <u>364663</u>	<u>Independence #2</u>	<u>BK 4233, Pg 794</u>
A MC <u>364664</u>	<u>BC-2</u>	<u>BK 4233, Pg 793</u>
A MC <u>348190</u>	<u>Oro Cache #1</u>	<u>BK 3470, Pg 789</u>
A MC <u>353106</u>	<u>Bueno #1</u>	<u>BK 3720, Pg 316</u>
A MC <u>355417</u>	<u>Lost Nugget</u>	<u>3832-393</u>
A MC <u>359812</u>	<u>Red Hill #2</u>	<u>4110-982</u>
A MC <u>355377</u>	<u>Riverbend</u>	<u>3822-149</u>
A MC <u>357595</u>	<u>Miner's Delight</u>	<u>4007-332</u>

CLAIMANT'S NAME: Don Jenkins, Gold River Exploration Co.
 ADDRESS: P.O. Box 2880 CITY: Prescott STATE: AZ

CHECK HERE IF THIS IS A CHANGE OF ADDRESS
 PHONE: (928) 442-3898 ZIP: 86302

SIGNATURE: Don S. Jenkins
 TO RECORD WITH THE COUNTY, ONE CLAIMANT OR THE AGENT MUST SIGN

LIST ALL ADDITIONAL OWNERS ON REVERSE SIDE OF THIS FORM

FOR OFFICIAL USE ONLY

ENTERED INTO COMPUTER: 9/26/06 RE
 DATE INITIALS VERIFIED

TIME STAMP
 RECEIVED
 B.L.M. AZ STATE OFFICE
 2006 AUG 28 9 15 AM
 PHOENIX, ARIZONA

43 CFR 3833.0-5(c) (August 30, 1994) REQUIRES THAT THE NAMES OF ALL OF THE OWNERS AND THEIR CURRENT ADDRESSES SHALL BE IDENTIFIED ON ALL INSTRUMENTS REQUIRED TO BE RECORDED OR FILED BY THE REGULATIONS, 43 CFR SUBPART 3833.

CLAIMANT'S NAME: Don Jenkins
ADDRESS: P.O. Box 2880 CITY: Prescott STATE: AZ
 CHECK HERE IF THIS PHONE: (928) 442-3898 ZIP: 86302 IS
CHANGE OF ADDRESS

CLAIMANT'S NAME: GoldRiver Exploration Co.
ADDRESS: P.O. Box 2880 CITY: Prescott STATE: AZ
 CHECK HERE IF THIS PHONE: (928) 442-3898 ZIP: 86302 IS
CHANGE OF ADDRESS

CLAIMANT'S NAME: Bonnie Miller
ADDRESS: P.O. Box 10292 CITY: Prescott STATE: AZ
 CHECK HERE IF THIS PHONE: (928) 713-8251 ZIP: 86304 IS
CHANGE OF ADDRESS

CLAIMANT'S NAME: Larry Jenkins
ADDRESS: P.O. Box 2880 CITY: Prescott STATE: AZ
 CHECK HERE IF THIS PHONE: (928) 442-3898 ZIP: 86302 IS
CHANGE OF ADDRESS

CLAIMANT'S NAME: Tatam Hugueley
ADDRESS: P.O. Box 10292 CITY: Prescott STATE: AZ
 CHECK HERE IF THIS PHONE: (928) 819-4257 ZIP: 86304 IS
CHANGE OF ADDRESS

CLAIMANT'S NAME: Dulcie Trager
ADDRESS: P.O. Box 2880 CITY: Prescott STATE: AZ
 CHECK HERE IF THIS PHONE: (928) 713-7298 ZIP: 86302 IS
CHANGE OF ADDRESS

CLAIMANT'S NAME: GoldTech, Inc.
ADDRESS: P.O. Box 2880 CITY: Prescott STATE: AZ
 CHECK HERE IF THIS PHONE: (928) 713-7298 ZIP: 86302 IS
CHANGE OF ADDRESS

CLAIMANT'S NAME: Jim Ashpole
ADDRESS: 4625 SW 27th Ave CITY: FT. Lauderdale STATE: FL
 CHECK HERE IF THIS PHONE: (954) 987-8169 ZIP: 33312 IS
CHANGE OF ADDRESS

Sept. 1, 2006

**MINING CLAIM, MILL SITE OR TUNNEL SITE
MAINTENANCE FEE PAYMENT CONTINUATION SHEET**

BLM SERIAL NUMBERS	NAME OF CLAIMS/SITES	COUNTY BOOK/DOCKET & PAGE OR FEE NUMBER
A MC <u>356044</u>	<u>Congress #1</u>	<u>4292-817</u>
A MC <u>316159</u>	<u>Congress #3</u>	<u>4292-</u>
A MC <u>316160</u>	<u>Congress #4</u>	<u>4292-</u>
A MC <u>367385</u>	<u>Spruce Canyon #2</u>	<u>4320-748</u>
A MC <u>367386</u>	<u>Spruce Canyon #3</u>	<u>4320-749</u>
A MC <u>367387</u>	<u>Spruce Canyon #4</u>	<u>4320-750</u>
A MC <u>369015</u>	<u>Gold Star placer #1-A</u>	<u>4349-661</u>
A MC <u>368413</u>	<u>Gold Star Placer #4</u>	<u>4332-383</u>
A MC <u>368414</u>	<u>Gold Star placer #8</u>	<u>4332-384</u>
A MC <u>367384</u>	<u>Gold Star placer #5</u>	<u>4321-995</u>
A MC <u>372335</u>	<u>H-Bar #1</u>	<u>4396-529</u>
A MC <u>372336</u>	<u>H-Bar #2</u>	<u>4396-530</u>
A MC <u>372339</u>	<u>H-Bar #5</u>	<u>4396-533</u>
A MC <u>372341</u>	<u>H-Bar #7</u>	<u>4396-535</u>
A MC _____	_____	_____
A MC _____	_____	_____
A MC _____	_____	_____
A MC _____	_____	_____
A MC _____	_____	_____
A MC _____	_____	_____
A MC _____	_____	_____
A MC _____	_____	_____
A MC _____	_____	_____
A MC _____	_____	_____
A MC _____	_____	_____
A MC _____	_____	_____
A MC _____	_____	_____

PHOENIX, ARIZONA

FOR OFFICIAL USE ONLY			
ENTERED INTO COMPUTER: _____	DATE _____	INITIALS _____	VERIFIED _____

RECEIVED
B.L.M. AZ STATE OFFICE
AUG 28 2006
TIME STAMP

United States Department of the Interior
Bureau of Land Management
 BUSINESS & SUPPORT SVCS DIV
 ONE N CENTRAL AVE
 PHOENIX, AZ 85004 -2203
 Phone: (602) 417-9200

Receipt

No: 1344766

Transaction #: 1390015	
Date of Transaction: 08/28/2006	
CUSTOMER:	DONALD JENKINS GOLDRIVER EXPLORATION LLC BOX 2880 PRESCOTT, AZ 86302

LINE #	QTY	DESCRIPTION	REMARKS	UNIT PRICE	TOTAL
1	1.00	LOCATABLE MINERALS / MINING CLAIMS-NOT NEW-UNADJUD, ONE AUTH NO. ONLY / MINING CLAIM MONEY RECEIVED (455) CASES: AMC341615/\$3250.00	MAINT 2007/26	- n/a -	3250.00
TOTAL:					\$3,250.00

PAYMENT INFORMATION			
1	AMOUNT:	\$3,250.00	POSTMARKED: N/A
	TYPE:	CHECK	RECEIVED: 08/28/2006
	CHECK NO:	1129	
	NAME:	GOLDRIVER EXPLORATION LLC JENKINS, DONALD BOX 2880 PRESCOTT AZ 86302	

REMARKS

This receipt was generated by the automated BLM Collections and Billing System and is a paper representation of a portion of the official electronic record contained therein.

Amc 355377
 355417
 357594
 359812

MAINTENANCE FEE PAYMENT

Claimant Name: Pine Creek Mining, Inc.
 Address: 13197 SW Essex Drive
 City: Tigard State: OR Zip: 97223
 Telephone: (928) 713-7298
 E-mail address: _____
 Signature: [Signature] (Consultant)

Check here if this is a change of address.

RECEIVED
 B.L.M. AZ STATE OFFICE
 2005 AUG 16 P 12:10
 PHOENIX, ARIZONA
 BLM
 Date
 Stamp

LINE NO.	AMC NUMBER	CLAIM/SITE NAME	COUNTY RECORDER DATA (If available)	TWP	RNG	SEC
1	355417	Lost Nugget	B.3832, P.393	12N	3W	11
2	357595	Miners' Delight	4007, 332	12N	3W	14,15
3	359812	Red Hill #2	4110, 982	12N	3W	15
4	355377	Riverbend	3822, 149	12N	3W	11
5						
6						
7						
8						
9						
10						

List additional claims on Form MCF114.

No. of Claims: 4 x \$125 = _____
 Check No: 1014 Init. _____
 Receipt No.: _____
 For BLM Use Only

Bureau of Land Management
 Arizona State Office
www.az.blm.gov

Form: MCF112
 Revised July 2005

This form is available from the Arizona Department of Mines and Mineral Resources and may be reproduced.

ENTERED INTO COMPUTER

AUG 18 2005 FB

United States Department of the Interior
Bureau of Land Management
 BUSINESS & SUPPORT SVCS DIV
 222 N CENTRAL AVE
 PHOENIX, AZ 85004 -2203
 Phone: (602) 417-9200

Receipt	
No:	1129734

Transaction #: 1168765	ENTERED INTO COMPUTER AUG 18 2005 <i>FB</i>
Date of Transaction: 08/16/2005	
CUSTOMER: PINE CREEK MINING, INC 13197 SW ESSEX DR TIGARD, OR 97223	

LINE #	QTY	DESCRIPTION	REMARKS	UNIT PRICE	TOTAL
1	1.00	LOCATABLE MINERALS / MINING CLAIMS-NOT NEW-UNADJUD, ONE AUTH NO. ONLY / MINING CLAIM MONEY RECEIVED (455) CASES: AMC355417/\$500.00	MAIN 2006 (4)	- n/a -	500.00
TOTAL:					\$500.00

PAYMENT INFORMATION			
1	AMOUNT:	\$500.00	POSTMARKED: N/A
	TYPE:	CHECK	RECEIVED: 08/16/2005
	CHECK NO:	1014	
	NAME:	PINE CREEK MINING, INC 13197 SW ESSEX DR TIGARD OR 97223	

REMARKS

This receipt was generated by the automated BLM Collections and Billing System and is a paper representation of a portion of the official electronic record contained therein.

Armc 341615

348190
354297
341615

355417
355377
357594
359812
353106

Return Document to:

For BLM Use Only

AZ-3850-1 (July 1992)

Don Jenkins
P.O. Box 2880
Prescott, AZ 86302

[Empty rectangular box for BLM use]

Telephone # (928) 713-7298

RECEIVED
BUREAU OF
LAND MANAGEMENT
2004 DEC 21 11:06
ARIZONA
STATE OFFICE
PHOENIX, ARIZONA

AFFIDAVIT OF PERFORMANCE OF ANNUAL WORK.
Also fill in ITEMS 1 through 9 and the reverse side of this document.

NOTICE OF INTENTION TO HOLD

I intend to hold the claims(s)/site(s) listed on the reverse side of this document for the calendar year 19__.
Also fill in ITEMS 1 through 4 and ITEM 9.

NOTICES OF INTENTION TO HOLD ARE FOR MILLSITES AND TUNNEL SITES OR FOR MINING CLAIMS WHEN ASSESSMENT WORK HAS NOT BEEN DONE, REGARDLESS OF WHETHER THE ANNUAL ASSESSMENT HAS BEEN SUSPENDED, DEFERRED, OR NOT YET ACCRUED. THE FILING OF A NOTICE OF INTENTION TO HOLD SHALL NOT RELIEVE THE OWNER OF COMPLYING WITH FEDERAL AND STATE LAWS PERTAINING TO THE PERFORMANCE OF ANNUAL ASSESSMENT WORK. NOTICES OF INTENTION TO HOLD FOR MILL SITES OR TUNNEL SITES NEED NOT BE COUNTY RECORDED. FOR MINING CLAIMS THE FORM FILED WITH THE BLM MUST BE IDENTICAL TO THE ONE THAT WAS OR WILL BE FILED WITH THE COUNTY.

Evidence of Annual Assessment Work or a Notice of Intention to Hold must be filed each calendar year following the calendar year in which the claim/site was located.

ALL CLAIMS LISTED ON A SINGLE AFFIDAVIT MUST BE CONTIGUOUS.

1. State of Arizona, County of Yavapai ss:
2. I, (Name) Don Jenkins
3. Reside at (Address) P.O. Box 2880
City Prescott, County Yavapai, State AZ, Zip 86302

being duly sworn, deposes and says that he/she is a citizen of the United States, more than eighteen years of age, that all of the facts set forth in this affidavit/notice, subject to the provisions and penalties of 18 USC 1001 pertaining to the filing of false, fictitious, or fraudulent statements with the United States, are true and correct according to the best of my knowledge, information and belief.

4. Owner's Name and Address (If not shown in items 1-3 above) CHECK HERE IF THIS IS A CHANGE OF ADDRESS

5. That I am personally acquainted with the mining claims(s). The work and improvements were made by and at the expense of the owner(s) of said claim(s). Said contiguous group of claims, listed on the reverse side of this document, are situated in the Has-Sayamga Mining District, Yavapai County, Arizona.


6. That between the dates starting at 12 o'clock noon on September 1, ~~2003~~ ²⁰⁰³ And ending at 12 o'clock noon on September 1, ~~2004~~ ²⁰⁰⁴ at least \$ 200.00 Dollars worth of work and improvements were done and performed upon said claim(s) or upon one or more of a contiguous group of claims for the benefit of all, or wholly or partly outside of a contiguous group of claims for the benefit of all, not including the location work.

7. That the following persons were employed to perform the work and improvements described herein: Don Jenkins and J.T Lee

8. That the work and improvements performed were: Map & Sample Upper Pit and Middle adit - geophysics

9. Dated: 12/17/04, Signature: Don Jenkins

SUBSCRIBED AND SWORN TO before me, a Notary Public, this 17th day of December, 19 2004
by Don Jenkins
Notary Public Amy Easter
MY COMMISSION EXPIRES 4/18/2008



ENTERED INTO COMPUTER
11/6/05 AB

If the claims/sites have consecutive BLM#s and are in the same Township, Range and Section(s), they may be listed as follows:

SAMPLE 1 - 10 A MC 19640 - 49 DKT/Pg 1025/1-10 4N 20W 36
 RECORDING #9106173-82.

CLAIM/SITE NAME	SERIAL NUMBER	Dkt/Pg or Recording # Of ORIGINAL LOCATION NOTICE	TWN SHP	RNG	SEC(S)
1. <u>BC-1</u>	<u>AMC 341615</u>	<u>BK 3284, Pg 757</u>	<u>12N</u>	<u>20W</u>	<u>5</u>
2.	AMC				
3.	AMC				
4.	AMC				
5.	AMC				
6.	AMC				
7.	AMC				
8.	AMC				
9.	AMC				
10.	AMC				
11.	AMC				
12.	AMC				
13.	AMC				
14.	AMC				
15.	AMC				
16.	AMC				
17.	AMC				
18.	AMC				
19.	AMC				
20.	AMC				
21.	AMC				
22.	AMC				
23.	AMC				
24.	AMC				
25.	AMC				
26.	AMC				
27.	AMC				
28.	AMC				
29.	AMC				
30.	AMC				

FILE WITH: BUREAU OF LAND MANAGEMENT, 222 NORTH CENTRAL AVENUE, PHOENIX, ARIZONA 85004-2203 and the respective county recorder, ON OR BEFORE DECEMBER 30th (NOT THE 31st). BLM requires a \$5.00 nonrefundable service charge for each mining claim, mill site or tunnel site.

This form is for the purpose of complying with the laws of the United States Department of the Interior, Bureau of Land Management and the State of Arizona pertaining to assessment work and/or notice of intention to hold. 30 USC 28, 43 CFR 3833.2, ARS 27-208. Subject to Paperwork Reduction Act and Privacy Act statements available at the BLM AZ State Office. This form is not copyrighted. It may be reproduced without restriction.

RECEIVED
 BUREAU OF
 LAND MANAGEMENT
 2004 DEC 21 11:06
 ARIZONA
 For BLM Use Only
 PHOENIX, ARIZONA

Return Document to:

For BLM Use Only

AZ-3850-1 (July 1992)

Don Jenkins
P.O. Box 2880
Prescott, AZ 86302
Telephone # (908) 713-7298

[Empty box for BLM use]



AFFIDAVIT OF PERFORMANCE OF ANNUAL WORK.

Also fill in ITEMS 1 through 9 and the reverse side of this document.



NOTICE OF INTENTION TO HOLD

I intend to hold the claims(s)/site(s) listed on the reverse side of this document for the calendar year 19__.
Also fill in ITEMS 1 through 4 and ITEM 9.

NOTICES OF INTENTION TO HOLD ARE FOR MILLSITES AND TUNNEL SITES OR FOR MINING CLAIMS WHEN ASSESSMENT WORK HAS NOT BEEN DONE, REGARDLESS OF WHETHER THE ANNUAL ASSESSMENT HAS BEEN SUSPENDED, DEFERRED, OR NOT YET ACCRUED. THE FILING OF A NOTICE OF INTENTION TO HOLD SHALL NOT RELIEVE THE OWNER OF COMPLYING WITH FEDERAL AND STATE LAWS PERTAINING TO THE PERFORMANCE OF ANNUAL ASSESSMENT WORK. NOTICES OF INTENTION TO HOLD FOR MILL SITES OR TUNNEL SITES NEED NOT BE COUNTY RECORDED. FOR MINING CLAIMS THE FORM FILED WITH THE BLM MUST BE IDENTICAL TO THE ONE THAT WAS OR WILL BE FILED WITH THE COUNTY.

Evidence of Annual Assessment Work or a Notice of Intention to Hold must be filed each calendar year following the calendar year in which the claim/site was located.

ALL CLAIMS LISTED ON A SINGLE AFFIDAVIT MUST BE CONTIGUOUS.

RECEIVED
BUREAU OF
LAND MANAGEMENT
2004 DEC 21 AM 11:00
ARIZONA
STATE OFFICE
PHOENIX ARIZONA

1. State of Arizona, County of Yavapai ss:
2. I, (Name) Don L. Jenkins
3. Reside at (Address) P.O. Box 2880
City Prescott, County Yavapai, State AZ, Zip 86302

being duly sworn, deposes and says that he/she is a citizen of the United States, more than eighteen years of age, that all of the facts set forth in this affidavit/notice, subject to the provisions and penalties of 18 USC 1001 pertaining to the filing of false, fictitious, or fraudulent statements with the United States, are true and correct according to the best of my knowledge, information and belief.

4. Owner's Name and Address (If not shown in items 1-3 above) CHECK HERE IF THIS IS A CHANGE OF ADDRESS

5. That I am personally acquainted with the mining claims(s). The work and improvements were made by and at the expense of the owner(s) of said claim(s). Said contiguous group of claims, listed on the reverse side of this document, are situated in the Hassayampa Mining District, Yavapai County, Arizona.


6. That between the dates starting at 12 o'clock noon on September 1, 2003 And ending at 12 o'clock noon on September 1, 2004 at least \$ 1200 Dollars worth of work and improvements were done and performed upon said claim(s) or upon one or more of a contiguous group of claims for the benefit of all, or wholly or partly outside of a contiguous group of claims for the benefit of all, not including the location work.

7. That the following persons were employed to perform the work and improvements described herein: Don Jenkins and FT Lee and Kermit Baker

8. That the work and improvements performed were: Environmental Study, additional Mapping & Sampling and new Control Survey

9. Dated: 12/17/04, Signature: Don Jenkins
SUBSCRIBED AND SWORN TO before me, a Notary Public, this 17th day of December, 19 2004
by Don Jenkins

Notary Public Amy Easter
MY COMMISSION EXPIRES 4/18/2008



ENTERED INTO COMPUTER
1/6/05 AR

If the claims/sites have consecutive BLM#s and are in the same Township, Range and Section(s), they may be listed as follows:

SAMPLE 1 - 10

A MC 19640 - 49

DKT/Pg 1025/1-10
RECORDING #9106173-82.

4N 20W 36

CLAIM/SITE NAME	SERIAL NUMBER	Dkt/Pg or Recording # Of ORIGINAL LOCATION		TWN	RNG	SEC(S)
		NOTICE		SHP		
1. <i>Last Nugget</i>	AMC 355417	<i>BK 3832, Pg 393</i>		<i>12N</i>	<i>3W</i>	<i>1/1, 2</i>
2.	AMC					
3.	AMC					
4.	AMC					
5.	AMC					
6.	AMC					
7.	AMC					
8.	AMC					
9.	AMC					
10.	AMC					
11.	AMC					
12.	AMC					
13.	AMC					
14.	AMC					
15.	AMC					
16.	AMC					
17.	AMC					
18.	AMC					
19.	AMC					
20.	AMC					
21.	AMC					
22.	AMC					
23.	AMC					
24.	AMC					
25.	AMC					
26.	AMC					
27.	AMC					
28.	AMC					
29.	AMC					
30.	AMC					

FILE WITH: BUREAU OF LAND MANAGEMENT, 222 NORTH CENTRAL AVENUE, PHOENIX, ARIZONA 85004-2203 and the respective county recorder, ON OR BEFORE DECEMBER 30th (NOT THE 31st). BLM requires a \$5.00 nonrefundable service charge for each mining claim, mill site or tunnel site.

This form is for the purpose of complying with the laws of the United States Department of the Interior, Bureau of Land Management and the State of Arizona pertaining to assessment work and/or notice of intention to hold. 30 USC 28, 43 CFR 3833.2, ARS 27-208. Subject to Paperwork Reduction Act and Privacy Act statements available at the BLM AZ State Office. This form is not copyrighted. It may be reproduced without restriction.

For BLM Use Only

RECEIVED
BUREAU OF
LAND MANAGEMENT

2004 DEC 21 A 11:05

ARIZONA
STATE OFFICE
PHOENIX, ARIZONA

Return Document to:

For BLM Use Only

AZ-3850-1 (July 1992)

Don Jenkins
P.O. Box 2880
Prescott, AZ 86302

[Empty box for BLM use]

Telephone # (928) 713-7298

RECEIVED
BUREAU OF
LAND MANAGEMENT
2004 DEC 21 A 11:05
ARIZONA
STATE OFFICE
PHOENIX, ARIZONA

AFFIDAVIT OF PERFORMANCE OF ANNUAL WORK.

Also fill in ITEMS 1 through 9 and the reverse side of this document.

NOTICE OF INTENTION TO HOLD

I intend to hold the claim(s)/site(s) listed on the reverse side of this document for the calendar year 19__.
Also fill in ITEMS 1 through 4 and ITEM 9.

NOTICES OF INTENTION TO HOLD ARE FOR MILLSITES AND TUNNEL SITES OR FOR MINING CLAIMS WHEN ASSESSMENT WORK HAS NOT BEEN DONE, REGARDLESS OF WHETHER THE ANNUAL ASSESSMENT HAS BEEN SUSPENDED, DEFERRED, OR NOT YET ACCRUED. THE FILING OF A NOTICE OF INTENTION TO HOLD SHALL NOT RELIEVE THE OWNER OF COMPLYING WITH FEDERAL AND STATE LAWS PERTAINING TO THE PERFORMANCE OF ANNUAL ASSESSMENT WORK. NOTICES OF INTENTION TO HOLD FOR MILL SITES OR TUNNEL SITES NEED NOT BE COUNTY RECORDED. FOR MINING CLAIMS THE FORM FILED WITH THE BLM MUST BE IDENTICAL TO THE ONE THAT WAS OR WILL BE FILED WITH THE COUNTY.

Evidence of Annual Assessment Work or a Notice of Intention to Hold must be filed each calendar year following the calendar year in which the claim/site was located.

ALL CLAIMS LISTED ON A SINGLE AFFIDAVIT MUST BE CONTIGUOUS.

1. State of Arizona, County of Yavapai ss:
2. I, (Name) Don L. Jenkins
3. Reside at (Address) P.O. Box 2880
City Prescott, County Yavapai, State AZ, Zip 86302

being duly sworn, deposes and says that he/she is a citizen of the United States, more than eighteen years of age, that all of the facts set forth in this affidavit/notice, subject to the provisions and penalties of 18 USC 1001 pertaining to the filing of false, fictitious, or fraudulent statements with the United States, are true and correct according to the best of my knowledge, information and belief.

4. Owner's Name and Address (If not shown in items 1-3 above) CHECK HERE IF THIS IS A CHANGE OF ADDRESS

5. That I am personally acquainted with the mining claims(s). The work and improvements were made by and at the expense of the owner(s) of said claim(s). Said contiguous group of claims, listed on the reverse side of this document, are situated in the Hassayampa Mining District, Yavapai County, Arizona.

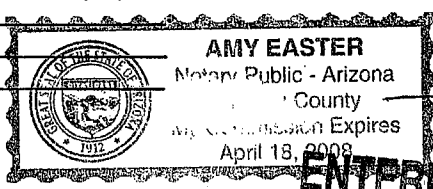
6. That between the dates starting at 12 o'clock noon on September 1, 2003 And ending at 12 o'clock noon on September 1, 2004 at least \$ 800.00 Dollars worth of work and improvements were done and performed upon said claim(s) or upon one or more of a contiguous group of claims for the benefit of all, or wholly or partly outside of a contiguous group of claims for the benefit of all, not including the location work.

7. That the following persons were employed to perform the work and improvements described herein: Control Survey, Auger Sampling

8. That the work and improvements performed were: Don Jenkins & J.T. Lee

9. Dated: 12/17/04, Signature: Don Jenkins
SUBSCRIBED AND SWORN TO before me, a Notary Public, this 17th day of December, 2004
by Don Jenkins

Notary Public [Signature]
MY COMMISSION EXPIRES 4/18/2008



Yavapai County

ENTERED INTO COMPUTER
1/6/05 AB

If the claims/sites have consecutive BLM#s and are in the same Township, Range and Section(s), they may be listed as follows:

SAMPLE 1 - 10

A MC 19640 - 49

DKT/Pg 1025/1-10
RECORDING #9106173-82.

4N 20W 36

CLAIM/SITE NAME	SERIAL NUMBER	Dkt/Pg or Recording # OF ORIGINAL LOCATION NOTICE	TWN	RNG	SEC(S)
			SHP		
1. <u>Riverbend</u>	AMC <u>355377</u>	<u>BK 3822, Pg 149</u>	<u>12N</u>	<u>3W</u>	<u>11</u>
2.	AMC				
3.	AMC				
4.	AMC				
5.	AMC				
6.	AMC				
7.	AMC				
8.	AMC				
9.	AMC				
10.	AMC				
11.	AMC				
12.	AMC				
13.	AMC				
14.	AMC				
15.	AMC				
16.	AMC				
17.	AMC				
18.	AMC				
19.	AMC				
20.	AMC				
21.	AMC				
22.	AMC				
23.	AMC				
24.	AMC				
25.	AMC				
26.	AMC				
27.	AMC				
28.	AMC				
29.	AMC				
30.	AMC				

FILE WITH: BUREAU OF LAND MANAGEMENT, 222 NORTH CENTRAL AVENUE, PHOENIX, ARIZONA 85004-2203 and the respective county recorder, ON OR BEFORE DECEMBER 30th (NOT THE 31st). BLM requires a \$5.00 nonrefundable service charge for each mining claim, mill site or tunnel site.

This form is for the purpose of complying with the laws of the United States Department of the Interior, Bureau of Land Management and the State of Arizona pertaining to assessment work and/or notice of intention to hold. 30 USC 28, 43 CFR 3833.2, ARS 27-208. Subject to Paperwork Reduction Act and Privacy Act statements available at the BLM AZ State Office. This form is not copyrighted. It may be reproduced without restriction.

For BLM Use Only

RECEIVED
BUREAU OF
LAND MANAGEMENT

2004 DEC 21 11:05

ARIZONA
STATE OFFICE
PHOENIX, ARIZONA

Return Document to:

For BLM Use Only

AZ-3850-1 (July 1992)

Don Jenkins
P.O. BOX 2880
PRESCOTT, AZ 86302

[Empty box for BLM use]

Telephone # (928) 713-7298

RECEIVED
BUREAU OF
LAND MANAGEMENT
2004 DEC 21 A 11:05
ARIZONA
STATE OFFICE
PHOENIX, ARIZONA

AFFIDAVIT OF PERFORMANCE OF ANNUAL WORK
Also fill in ITEMS 1 through 9 and the reverse side of this document.

NOTICE OF INTENTION TO HOLD
I intend to hold the claims(s)/site(s) listed on the reverse side of this document for the calendar year 19__.
Also fill in ITEMS 1 through 4 and ITEM 9.

NOTICES OF INTENTION TO HOLD ARE FOR MILLSITES AND TUNNEL SITES OR FOR MINING CLAIMS WHEN ASSESSMENT WORK HAS NOT BEEN DONE, REGARDLESS OF WHETHER THE ANNUAL ASSESSMENT HAS BEEN SUSPENDED, DEFERRED, OR NOT YET ACCRUED. THE FILING OF A NOTICE OF INTENTION TO HOLD SHALL NOT RELIEVE THE OWNER OF COMPLYING WITH FEDERAL AND STATE LAWS PERTAINING TO THE PERFORMANCE OF ANNUAL ASSESSMENT WORK. NOTICES OF INTENTION TO HOLD FOR MILL SITES OR TUNNEL SITES NEED NOT BE COUNTY RECORDED. FOR MINING CLAIMS THE FORM FILED WITH THE BLM MUST BE IDENTICAL TO THE ONE THAT WAS OR WILL BE FILED WITH THE COUNTY.

Evidence of Annual Assessment Work or a Notice of Intention to Hold must be filed each calendar year following the calendar year in which the claim/site was located.

ALL CLAIMS LISTED ON A SINGLE AFFIDAVIT MUST BE CONTIGUOUS.

1. State of Arizona, County of Yavapai ss:
2. I, (Name) Don Jenkins
3. Reside at (Address) P.O. BOX 2880
Prescott, County Yavapai, State AZ, Zip 86302

being duly sworn, deposes and says that he/she is a citizen of the United States, more than eighteen years of age, that all of the facts set forth in this affidavit/notice, subject to the provisions and penalties of 18 USC 1001 pertaining to the filing of false, fictitious, or fraudulent statements with the United States, are true and correct according to the best of my knowledge, information and belief.

4. Owner's Name and Address (If not shown in items 1-3 above) CHECK HERE IF THIS IS A CHANGE OF ADDRESS

5. That I am personally acquainted with the mining claims(s). The work and improvements were made by and at the expense of the owner(s) of said claim(s). Said contiguous group of claims, listed on the reverse side of this document, are situated in the Hassayampa Mining District, Yavapai County, Arizona.


6. That between the dates starting at 12 o'clock noon on September 1, 2003 And ending at 12 o'clock noon on September 1, 2004 at least \$ 1000.00 Dollars worth of work and improvements were done and performed upon said claim(s) or upon one or more of a contiguous group of claims for the benefit of all, or wholly or partly outside of a contiguous group of claims for the benefit of all, not including the location work.

7. That the following persons were employed to perform the work and improvements described herein: Don Jenkins and C.T. Lee

8. That the work and improvements performed were: Environmental Survey and Bulk Sampling

9. Dated: 12/17/04, Signature: Don Jenkins

SUBSCRIBED AND SWORN TO before me, a Notary Public, this 17th day of December, 19-2004 by Don Jenkins
Notary Public Way State
MY COMMISSION EXPIRES 4/18/2008



ENTERED INTO COMPUTER
11/6/05 ab

If the claims/sites have consecutive BLM#s and are in the same Township, Range and Section(s), they may be listed as follows:

SAMPLE 1 - 10 A MC 19640 - 49 DKT/Pg 1025/1-10 4N 20W 36
 RECORDING #9106173-82.

CLAIM/SITE NAME	SERIAL NUMBER	Dkt/Pg or Recording # Of ORIGINAL LOCATION NOTICE	TWN SHP	RNG	SEC(S)
1. <i>Miners Delight</i>	AMC 357595	<i>BK 4007, Pg 332</i>	<i>12N</i>	<i>3W</i>	<i>14, 15</i>
2.	AMC				
3.	AMC				
4.	AMC				
5.	AMC				
6.	AMC				
7.	AMC				
8.	AMC				
9.	AMC				
10.	AMC				
11.	AMC				
12.	AMC				
13.	AMC				
14.	AMC				
15.	AMC				
16.	AMC				
17.	AMC				
18.	AMC				
19.	AMC				
20.	AMC				
21.	AMC				
22.	AMC				
23.	AMC				
24.	AMC				
25.	AMC				
26.	AMC				
27.	AMC				
28.	AMC				
29.	AMC				
30.	AMC				

FILE WITH: BUREAU OF LAND MANAGEMENT, 222 NORTH CENTRAL AVENUE, PHOENIX, ARIZONA 85004-2203 and the respective county recorder, ON OR BEFORE DECEMBER 30th (NOT THE 31st). BLM requires a \$5.00 nonrefundable service charge for each mining claim, mill site or tunnel site.

This form is for the purpose of complying with the laws of the United States Department of the Interior, Bureau of Land Management and the State of Arizona pertaining to assessment work and/or notice of intention to hold. 30 USC 28, 43 CFR 3833.2, ARS 27-208. Subject to Paperwork Reduction Act and Privacy Act statements available at the BLM AZ State Office. This form is not copyrighted. It may be reproduced without restriction.

RECEIVED
 BUREAU OF
 LAND MANAGEMENT
 2004 DEC 21 A 11:05
 ARIZONA
 STATE OFFICE
 PHOENIX, ARIZONA
 For BLM Use Only

Return Document to:

For BLM Use Only

AZ-3850-1 (July 1992)

Don Jenkins
P.O. Box 2880
Prescott, AZ 86302

[Empty box for BLM use]

Telephone # (928) 713-7198

RECEIVED
BUREAU OF
LAND MANAGEMENT
ARIZONA
STATE OFFICE
PHOENIX, ARIZONA
2004 DEC 21 A 11:05

AFFIDAVIT OF PERFORMANCE OF ANNUAL WORK

Also fill in ITEMS 1 through 9 and the reverse side of this document.

NOTICE OF INTENTION TO HOLD

I intend to hold the claims(s)/site(s) listed on the reverse side of this document for the calendar year 19__.
Also fill in ITEMS 1 through 4 and ITEM 9.

NOTICES OF INTENTION TO HOLD ARE FOR MILLSITES AND TUNNEL SITES OR FOR MINING CLAIMS WHEN ASSESSMENT WORK HAS NOT BEEN DONE, REGARDLESS OF WHETHER THE ANNUAL ASSESSMENT HAS BEEN SUSPENDED, DEFERRED, OR NOT YET ACCRUED. THE FILING OF A NOTICE OF INTENTION TO HOLD SHALL NOT RELIEVE THE OWNER OF COMPLYING WITH FEDERAL AND STATE LAWS PERTAINING TO THE PERFORMANCE OF ANNUAL ASSESSMENT WORK. NOTICES OF INTENTION TO HOLD FOR MILL SITES OR TUNNEL SITES NEED NOT BE COUNTY RECORDED. FOR MINING CLAIMS THE FORM FILED WITH THE BLM MUST BE IDENTICAL TO THE ONE THAT WAS OR WILL BE FILED WITH THE COUNTY.

Evidence of Annual Assessment Work or a Notice of Intention to Hold must be filed each calendar year following the calendar year in which the claim/site was located.

ALL CLAIMS LISTED ON A SINGLE AFFIDAVIT MUST BE CONTIGUOUS.

1. State of Arizona, County of Yavapai ss:
2. I, (Name) Don Jenkins
3. Reside at (Address) P.O. Box 2880
City Prescott, County Yavapai, State AZ, Zip 86302

being duly sworn, deposes and says that he/she is a citizen of the United States, more than eighteen years of age, that all of the facts set forth in this affidavit/notice, subject to the provisions and penalties of 18 USC 1001 pertaining to the filing of false, fictitious, or fraudulent statements with the United States, are true and correct according to the best of my knowledge, information and belief.

4. Owner's Name and Address (If not shown in items 1-3 above) CHECK HERE IF THIS IS A CHANGE OF ADDRESS

5. That I am personally acquainted with the mining claims(s). The work and improvements were made by and at the expense of the owner(s) of said claim(s). Said contiguous group of claims, listed on the reverse side of this document, are situated in the Hassayampa Mining District, Yavapai County, Arizona.

6. That between the dates starting at 12 o'clock noon on September 1, ~~19~~²⁰⁰³ And ending at 12 o'clock noon on September 1, ~~19~~²⁰⁰⁴ at least \$ 800.00 Dollars worth of work and improvements were done and performed upon said claim(s) or upon one or more of a contiguous group of claims for the benefit of all, or wholly or partly outside of a contiguous group of claims for the benefit of all, not including the location work.

7. That the following persons were employed to perform the work and improvements described herein: Don Jenkins and Jit Lee

8. That the work and improvements performed were: Road Survey, Bulk Samples Environmental Study

9. Dated: 12/17/04, Signature: Don Jenkins
SUBSCRIBED AND SWORN TO before me, a Notary Public, this 17th day of December, 19 2004

by Don Jenkins
Notary Public Amy Easter
MY COMMISSION EXPIRES 4/18/2008

AMY EASTER
Notary Public - Arizona
Yavapai County
My Commission Expires 4/18/2008
ENTERED INTO COMPUTER
1/6/05 AB

If the claims/sites have consecutive BLM#s and are in the same Township, Range and Section(s), they may be listed as follows:

SAMPLE 1 - 10

A MC 19640 - 49

DKT/Pg 1025/1-10
RECORDING #9106173-82.

4N 20W 36

CLAIM/SITE NAME	SERIAL NUMBER	Dkt/Pg or Recording # Of ORIGINAL LOCATION NOTICE	TWN	RNG	SEC(S)
			SHP		
1. Red Hill #2	AMC 359812	BK 4110, Pg 982	12N	3W	15
2.	AMC				
3.	AMC				
4.	AMC				
5.	AMC				
6.	AMC				
7.	AMC				
8.	AMC				
9.	AMC				
10.	AMC				
11.	AMC				
12.	AMC				
13.	AMC				
14.	AMC				
15.	AMC				
16.	AMC				
17.	AMC				
18.	AMC				
19.	AMC				
20.	AMC				
21.	AMC				
22.	AMC				
23.	AMC				
24.	AMC				
25.	AMC				
26.	AMC				
27.	AMC				
28.	AMC				
29.	AMC				
30.	AMC				

FILE WITH: BUREAU OF LAND MANAGEMENT, 222 NORTH CENTRAL AVENUE, PHOENIX, ARIZONA 85004-2203 and the respective county recorder, ON OR BEFORE DECEMBER 30th (NOT THE 31st). BLM requires a \$5.00 nonrefundable service charge for each mining claim, mill site or tunnel site.

This form is for the purpose of complying with the laws of the United States Department of the Interior, Bureau of Land Management and the State of Arizona pertaining to assessment work and/or notice of intention to hold. 30 USC 28, 43 CFR 3833.2, ARS 27-208. Subject to Paperwork Reduction Act and Privacy Act statements available at the BLM AZ State Office. This form is not copyrighted. It may be reproduced without restriction.

For BLM Use Only

RECEIVED
BUREAU OF
LAND MANAGEMENT

2004 DEC 21 A 11:05

ARIZONA
STATE OFFICE
PHOENIX, ARIZONA

Return Document to:

For BLM Use Only

AZ-3850-1 (July 1992)

Don Jenkins
P.O. Box 2880
Prescott, AZ 86302

[Empty box for BLM use]

Telephone # (928) 713-2298



AFFIDAVIT OF PERFORMANCE OF ANNUAL WORK.

Also fill in ITEMS 1 through 9 and the reverse side of this document.



NOTICE OF INTENTION TO HOLD

I intend to hold the claim(s)/site(s) listed on the reverse side of this document for the calendar year 19 2004
Also fill in ITEMS 1 through 4 and ITEM 9.

RECEIVED
BUREAU OF
LAND MANAGEMENT
DEC 21 4 11: 0
ARIZONA
STATE OFFICE
PHOENIX, ARIZONA

NOTICES OF INTENTION TO HOLD ARE FOR MILLSITES AND TUNNEL SITES OR FOR MINING CLAIMS WHEN ASSESSMENT WORK HAS NOT BEEN DONE, REGARDLESS OF WHETHER THE ANNUAL ASSESSMENT HAS BEEN SUSPENDED, DEFERRED, OR NOT YET ACCRUED. THE FILING OF A NOTICE OF INTENTION TO HOLD SHALL NOT RELIEVE THE OWNER OF COMPLYING WITH FEDERAL AND STATE LAWS PERTAINING TO THE PERFORMANCE OF ANNUAL ASSESSMENT WORK. NOTICES OF INTENTION TO HOLD FOR MILL SITES OR TUNNEL SITES NEED NOT BE COUNTY RECORDED. FOR MINING CLAIMS THE FORM FILED WITH THE BLM MUST BE IDENTICAL TO THE ONE THAT WAS OR WILL BE FILED WITH THE COUNTY.

Evidence of Annual Assessment Work or a Notice of Intention to Hold must be filed each calendar year following the calendar year in which the claim/site was located.

ALL CLAIMS LISTED ON A SINGLE AFFIDAVIT MUST BE CONTIGUOUS.

- 1. State of Arizona, County of Yavapai ss:
- 2. I, (Name) Don Jenkins
- 3. Reside at (Address) P.O. Box 2880
City Prescott, County Yavapai, State AZ, Zip 86302

being duly sworn, deposes and says that he/she is a citizen of the United States, more than eighteen years of age, that all of the facts set forth in this affidavit/notice, subject to the provisions and penalties of 18 USC 1001 pertaining to the filing of false, fictitious, or fraudulent statements with the United States, are true and correct according to the best of my knowledge, information and belief.

- 4. Owner's Name and Address (If not shown in items 1-3 above) CHECK HERE IF THIS IS A CHANGE OF ADDRESS

5. That I am personally acquainted with the mining claim(s). The work and improvements were made by and at the expense of the owner(s) of said claim(s). Said contiguous group of claims, listed on the reverse side of this document, are situated in the Turkey Creek Mining District, Yavapai County, Arizona.

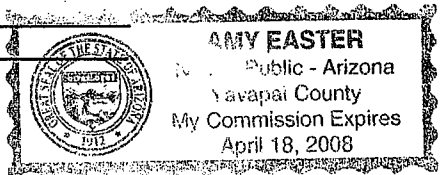
6. That between the dates starting at 12 o'clock noon on September 1, ~~19~~²⁰⁰³ And ending at 12 o'clock noon on September 1, ~~19~~²⁰⁰⁴ at least \$ 100.00 Dollars worth of work and improvements were done and performed upon said claim(s) or upon one or more of a contiguous group of claims for the benefit of all, or wholly or partly outside of a contiguous group of claims for the benefit of all, not including the location work.

7. That the following persons were employed to perform the work and improvements described herein: Don Jenkins and Scott Stoddard

8. That the work and improvements performed were: Adit Survey & Sampling
Geophysical prospecting

9. Dated: 12/17/04, Signature: Don Jenkins

SUBSCRIBED AND SWORN TO before me, a Notary Public, this 17th day of December, 19 2004
by Don Jenkins
Notary Public My Easter
MY COMMISSION EXPIRES 4/18/2008



ENTERED INTO COMPUTER
1/6/05 AB

If the claims/sites have consecutive BLM#s and are in the same Township, Range and Section(s), they may be listed as follows:

SAMPLE 1 - 10

A MC 19640 - 49

DKT/Pg 1025/1-10
RECORDING #9106173-82.

4N 20W 36

CLAIM/SITE NAME	SERIAL NUMBER	Dkt/Pg or Recording #	TWN	RNG	SEC(S)
		OF ORIGINAL LOCATION NOTICE			
1. <u>Bueno #1</u>	<u>AMC 353 106</u>	<u>BK 3720, Pg 316</u>	<u>11N</u>	<u>1W</u>	<u>9</u>
2.	AMC				
3.	AMC				
4.	AMC				
5.	AMC				
6.	AMC				
7.	AMC				
8.	AMC				
9.	AMC				
10.	AMC				
11.	AMC				
12.	AMC				
13.	AMC				
14.	AMC				
15.	AMC				
16.	AMC				
17.	AMC				
18.	AMC				
19.	AMC				
20.	AMC				
21.	AMC				
22.	AMC				
23.	AMC				
24.	AMC				
25.	AMC				
26.	AMC				
27.	AMC				
28.	AMC				
29.	AMC				
30.	AMC				

FILE WITH: BUREAU OF LAND MANAGEMENT, 222 NORTH CENTRAL AVENUE, PHOENIX, ARIZONA 85004-2203 and the respective county recorder, ON OR BEFORE DECEMBER 30th (NOT THE 31st). BLM requires a \$5.00 nonrefundable service charge for each mining claim, mill site or tunnel site.

This form is for the purpose of complying with the laws of the United States Department of the Interior, Bureau of Land Management and the State of Arizona pertaining to assessment work and/or notice of intention to hold. 30 USC 28, 43 CFR 3833.2, ARS 27-208. Subject to Paperwork Reduction Act and Privacy Act statements available at the BLM AZ State Office. This form is not copyrighted. It may be reproduced without restriction.

RECEIVED
 BUREAU OF
 LAND MANAGEMENT
 2004 DEC 21 A 11:05
 ARIZONA
 STATE OFFICE
 PHOENIX, ARIZONA
 For BLM Use Only

Return Document to:

For BLM Use Only

AZ-3850-1 (July 1992)

Don Jenkins
P.O. Box 2880
Prescott, AZ 86302

Telephone # (928) 713-7298

[Empty box for BLM use]

RECEIVED
BUREAU OF
LAND MANAGEMENT
2004 DEC 21 A 11:05
ARIZONA
STATE OFFICE
PHOENIX, ARIZONA

AFFIDAVIT OF PERFORMANCE OF ANNUAL WORK

Also fill in ITEMS 1 through 9 and the reverse side of this document.

NOTICE OF INTENTION TO HOLD

I intend to hold the claims(s)/site(s) listed on the reverse side of this document for the calendar year 19__.
Also fill in ITEMS 1 through 4 and ITEM 9.

NOTICES OF INTENTION TO HOLD ARE FOR MILLSITES AND TUNNEL SITES OR FOR MINING CLAIMS WHEN ASSESSMENT WORK HAS NOT BEEN DONE, REGARDLESS OF WHETHER THE ANNUAL ASSESSMENT HAS BEEN SUSPENDED, DEFERRED, OR NOT YET ACCRUED. THE FILING OF A NOTICE OF INTENTION TO HOLD SHALL NOT RELIEVE THE OWNER OF COMPLYING WITH FEDERAL AND STATE LAWS PERTAINING TO THE PERFORMANCE OF ANNUAL ASSESSMENT WORK. NOTICES OF INTENTION TO HOLD FOR MILL SITES OR TUNNEL SITES NEED NOT BE COUNTY RECORDED. FOR MINING CLAIMS THE FORM FILED WITH THE BLM MUST BE IDENTICAL TO THE ONE THAT WAS OR WILL BE FILED WITH THE COUNTY.

Evidence of Annual Assessment Work or a Notice of Intention to Hold must be filed each calendar year following the calendar year in which the claim/site was located.

ALL CLAIMS LISTED ON A SINGLE AFFIDAVIT MUST BE CONTIGUOUS.

1. State of Arizona, County of Yavapai ss:
2. I, (Name) Don Jenkins
3. Reside at (Address) P.O. Box 2880
City Prescott, County Yavapai, State AZ, Zip 86302

being duly sworn, deposes and says that he/she is a citizen of the United States, more than eighteen years of age, that all of the facts set forth in this affidavit/notice, subject to the provisions and penalties of 18 USC 1001 pertaining to the filing of false, fictitious, or fraudulent statements with the United States, are true and correct according to the best of my knowledge, information and belief.

4. Owner's Name and Address (If not shown in items 1-3 above) CHECK HERE IF THIS IS A CHANGE OF ADDRESS

5. That I am personally acquainted with the mining claims(s). The work and improvements were made by and at the expense of the owner(s) of said claim(s). Said contiguous group of claims, listed on the reverse side of this document, are situated in the Hassayampa Mining District, Yavapai County, Arizona.


6. That between the dates starting at 12 o'clock noon on September 1, 2003 And ending at 12 o'clock noon on September 1, 2004 at least \$ 100.00 Dollars worth of work and improvements were done and performed upon said claim(s) or upon one or more of a contiguous group of claims for the benefit of all, or wholly or partly outside of a contiguous group of claims for the benefit of all, not including the location work.

7. That the following persons were employed to perform the work and improvements described herein: Don Jenkins and J.T. Lee

8. That the work and improvements performed were: Re-seeding and reclamation work
Sampling lower adit

9. Dated: 12/17/04, Signature: Don Jenkins

SUBSCRIBED AND SWORN TO before me, a Notary Public, this 17th day of December, 19 2004
by Don Jenkins
Notary Public Amy Easter
MY COMMISSION EXPIRES 4/18/2008



ENTERED INTO COMPUTER
1/6/05 QB

If the claims/sites have consecutive BLM#s and are in the same Township, Range and Section(s), they may be listed as follows:

SAMPLE 1 - 10 A MC 19640 - 49 DKT/Pg 1025/1-10 4N 20W 36
 RECORDING #9106173-82.

CLAIM/SITE NAME	SERIAL NUMBER	Dkt/Pg or Recording #	TWN	RNG	SEC(S)
		Of ORIGINAL LOCATION	SHP		
		NOTICE			
1. <i>Oro Cache #1</i>	AMC 348190	BK. 3470, Pg 789	12N	3W	1
2.	AMC				
3.	AMC				
4.	AMC				
5.	AMC				
6.	AMC				
7.	AMC				
8.	AMC				
9.	AMC				
10.	AMC				
11.	AMC				
12.	AMC				
13.	AMC				
14.	AMC				
15.	AMC				
16.	AMC				
17.	AMC				
18.	AMC				
19.	AMC				
20.	AMC				
21.	AMC				
22.	AMC				
23.	AMC				
24.	AMC				
25.	AMC				
26.	AMC				
27.	AMC				
28.	AMC				
29.	AMC				
30.	AMC				

FILE WITH: BUREAU OF LAND MANAGEMENT, 222 NORTH CENTRAL AVENUE, PHOENIX, ARIZONA 85004-2203 and the respective county recorder, ON OR BEFORE DECEMBER 30th (NOT THE 31st). BLM requires a \$5.00 nonrefundable service charge for each mining claim, mill site or tunnel site.

This form is for the purpose of complying with the laws of the United States Department of the Interior, Bureau of Land Management and the State of Arizona pertaining to assessment work and/or notice of intention to hold. 30 USC 28, 43 CFR 3833.2, ARS 27-208. Subject to Paperwork Reduction Act and Privacy Act statements available at the BLM AZ State Office. This form is not copyrighted. It may be reproduced without restriction.

RECEIVED
 BUREAU OF
 LAND MANAGEMENT
 PHOENIX, ARIZONA
 STATE OFFICE
 For BLM Use Only
 2004 DEC 21 A 11:05

Return Document to:

For BLM Use Only

AZ-3850-1 (July 1992)

Don Jenkins
P.O. Box 2880
Prescott, AZ 86302

Telephone # (928) 713-7298



AFFIDAVIT OF PERFORMANCE OF ANNUAL WORK

Also fill in ITEMS 1 through 9 and the reverse side of this document.



NOTICE OF INTENTION TO HOLD

I intend to hold the claims(s)/site(s) listed on the reverse side of this document for the calendar year 19 2004
Also fill in ITEMS 1 through 4 and ITEM 9.

RECEIVED
BUREAU OF
LAND MANAGEMENT
2004 DEC 21 A 11:05
ARIZONA
SITE OFFICE
PHOENIX, ARIZONA

NOTICES OF INTENTION TO HOLD ARE FOR MILLSITES AND TUNNEL SITES OR FOR MINING CLAIMS WHEN ASSESSMENT WORK HAS NOT BEEN DONE, REGARDLESS OF WHETHER THE ANNUAL ASSESSMENT HAS BEEN SUSPENDED, DEFERRED, OR NOT YET ACCRUED. THE FILING OF A NOTICE OF INTENTION TO HOLD SHALL NOT RELIEVE THE OWNER OF COMPLYING WITH FEDERAL AND STATE LAWS PERTAINING TO THE PERFORMANCE OF ANNUAL ASSESSMENT WORK. NOTICES OF INTENTION TO HOLD FOR MILL SITES OR TUNNEL SITES NEED NOT BE COUNTY RECORDED. FOR MINING CLAIMS THE FORM FILED WITH THE BLM MUST BE IDENTICAL TO THE ONE THAT WAS OR WILL BE FILED WITH THE COUNTY.

Evidence of Annual Assessment Work or a Notice of Intention to Hold must be filed each calendar year following the calendar year in which the claim/site was located.

ALL CLAIMS LISTED ON A SINGLE AFFIDAVIT MUST BE CONTIGUOUS.

1. State of Arizona, County of Yavapai ss:
2. I, (Name) Don Jenkins
3. Reside at (Address) P.O. Box 2880
City Prescott, County Yavapai, State AZ, Zip 86302

being duly sworn, deposes and says that he/she is a citizen of the United States, more than eighteen years of age, that all of the facts set forth in this affidavit/notice, subject to the provisions and penalties of 18 USC 1001 pertaining to the filing of false, fictitious, or fraudulent statements with the United States, are true and correct according to the best of my knowledge, information and belief.

4. Owner's Name and Address (If not shown in items 1-3 above) CHECK HERE IF THIS IS A CHANGE OF ADDRESS

5. That I am personally acquainted with the mining claims(s). The work and improvements were made by and at the expense of the owner(s) of said claim(s). Said contiguous group of claims, listed on the reverse side of this document, are situated in the Hassayampa Mining District, Yavapai County, Arizona.

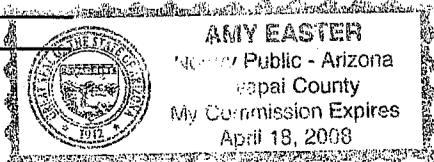
6. That between the dates starting at 12 o'clock noon on September 1, 2003 And ending at 12 o'clock noon on September 1, 2004 at least \$ 1000.00 Dollars worth of work and improvements were done and performed upon said claim(s) or upon one or more of a contiguous group of claims for the benefit of all, or wholly or partly outside of a contiguous group of claims for the benefit of all, not including the location work.

7. That the following persons were employed to perform the work and improvements described herein: Don Jenkins and Steve Lewis

8. That the work and improvements performed were: 18 test holes w/ 3" dredge

9. Dated: 12/17/04, Signature: Don Jenkins

SUBSCRIBED AND SWORN TO before me, a Notary Public, this 17th day of December, 19 2004
by Don Jenkins
Notary Public Amy Easter
MY COMMISSION EXPIRES 4/18/2008



ENTERED INTO COMPUTER
1/6/05 AB

If the claims/sites have consecutive BLM#s and are in the same Township, Range and Section(s), they may be listed as follows:

SAMPLE 1 - 10 A MC 19640 - 49 DKT/Pg 1025/1-10 4N 20W 36
 RECORDING #9106173-82.

CLAIM/SITE NAME	SERIAL NUMBER	Dkt/Pg or Recording # Of ORIGINAL LOCATION	TWN	RNG	SEC(S)
		NOTICE	SHP		
1. 354298	AMC 354298	BK 3786, Pg 912	12N	2W	30
2.	AMC				
3.	AMC				
4.	AMC				
5.	AMC				
6.	AMC				
7.	AMC				
8.	AMC				
9.	AMC				
10.	AMC				
11.	AMC				
12.	AMC				
13.	AMC				
14.	AMC				
15.	AMC				
16.	AMC				
17.	AMC				
18.	AMC				
19.	AMC				
20.	AMC				
21.	AMC				
22.	AMC				
23.	AMC				
24.	AMC				
25.	AMC				
26.	AMC				
27.	AMC				
28.	AMC				
29.	AMC				
30.	AMC				

FILE WITH: BUREAU OF LAND MANAGEMENT, 222 NORTH CENTRAL AVENUE, PHOENIX, ARIZONA 85004-2203 and the respective county recorder, ON OR BEFORE DECEMBER 30th (NOT THE 31st). BLM requires a \$5.00 nonrefundable service charge for each mining claim, mill site or tunnel site.

This form is for the purpose of complying with the laws of the United States Department of the Interior, Bureau of Land Management and the State of Arizona pertaining to assessment work and/or notice of intention to hold. 30 USC 28, 43 CFR 3833.2, ARS 27-208. Subject to Paperwork Reduction Act and Privacy Act statements available at the BLM AZ State Office. This form is not copyrighted. It may be reproduced without restriction.

For BLM Use Only
 ARIZONA
 STATE OFFICE
 PHOENIX, ARIZONA
 RECEIVED
 BUREAU OF
 LAND MANAGEMENT
 2004 DEC 21 11:05

Return Document to:

For BLM Use Only

AZ-3850-1 (July 1992)

Don Jenkins
P.O. Box 2880
Prescott, AZ 86302
Telephone # (928) 713-7298

[Empty box for BLM use]

RECEIVED
BUREAU OF
LAND MANAGEMENT
2004 DEC 21 AM 10:05
ARIZONA
STATE OFFICE
PHOENIX, ARIZONA

AFFIDAVIT OF PERFORMANCE OF ANNUAL WORK.
Also fill in ITEMS 1 through 9 and the reverse side of this document.

NOTICE OF INTENTION TO HOLD
I intend to hold the claims(s)/site(s) listed on the reverse side of this document for the calendar year 19__.
Also fill in ITEMS 1 through 4 and ITEM 9.

NOTICES OF INTENTION TO HOLD ARE FOR MILLSITES AND TUNNEL SITES OR FOR MINING CLAIMS WHEN ASSESSMENT WORK HAS NOT BEEN DONE, REGARDLESS OF WHETHER THE ANNUAL ASSESSMENT HAS BEEN SUSPENDED, DEFERRED, OR NOT YET ACCRUED. THE FILING OF A NOTICE OF INTENTION TO HOLD SHALL NOT RELIEVE THE OWNER OF COMPLYING WITH FEDERAL AND STATE LAWS PERTAINING TO THE PERFORMANCE OF ANNUAL ASSESSMENT WORK. NOTICES OF INTENTION TO HOLD FOR MILL SITES OR TUNNEL SITES NEED NOT BE COUNTY RECORDED. FOR MINING CLAIMS THE FORM FILED WITH THE BLM MUST BE IDENTICAL TO THE ONE THAT WAS OR WILL BE FILED WITH THE COUNTY.

Evidence of Annual Assessment Work or a Notice of Intention to Hold must be filed each calendar year following the calendar year in which the claim/site was located.

ALL CLAIMS LISTED ON A SINGLE AFFIDAVIT MUST BE CONTIGUOUS.

1. State of Arizona, County of Yavapai ss:
2. I, (Name) Don Jenkins
3. Reside at (Address) P.O. Box 2880
City Prescott, County Yavapai, State AZ, Zip 86302

being duly sworn, deposes and says that he/she is a citizen of the United States, more than eighteen years of age, that all of the facts set forth in this affidavit/notice, subject to the provisions and penalties of 18 USC 1001 pertaining to the filing of false, fictitious, or fraudulent statements with the United States, are true and correct according to the best of my knowledge, information and belief.

4. Owner's Name and Address (If not shown in items 1-3 above) CHECK HERE IF THIS IS A CHANGE OF ADDRESS


5. That I am personally acquainted with the mining claims(s). The work and improvements were made by and at the expense of the owner(s) of said claim(s). Said contiguous group of claims, listed on the reverse side of this document, are situated in the Hassayampa Mining District, Yavapai County, Arizona.

6. That between the dates starting at 12 o'clock noon on September ~~1, 2003~~ ²⁰⁰³ And ending at 12 o'clock noon on September ~~1, 2004~~ ²⁰⁰⁴ at least \$ 200.00 Dollars worth of work and improvements were done and performed upon said claim(s) or upon one or more of a contiguous group of claims for the benefit of all, or wholly or partly outside of a contiguous group of claims for the benefit of all, not including the location work.

7. That the following persons were employed to perform the work and improvements described herein: Don Jenkins and Scott Stoddard

8. That the work and improvements performed were: Sampling Middle tunnel, hand trenching & sampling dump

9. Dated: 12/17/04, Signature: Don Jenkins
SUBSCRIBED AND SWORN TO before me, a Notary Public, this 17th day of December, 19 2004
by Don Jenkins
Notary Public Amy Easter
MY COMMISSION EXPIRES 4/18/2008



ENTERED INTO COMPUTER
1/6/05 ab

If the claims/sites have consecutive BLM#s and are in the same Township, Range and Section(s), they may be listed as follows:

SAMPLE 1 - 10

A MC 19640 - 49

DKT/Pg 1025/1-10
RECORDING #9106173-82.

4N 20W 36

CLAIM/SITE NAME	SERIAL NUMBER	Dkt/Pg or Recording #	TWN	RNG	SEC(S)
		OF ORIGINAL LOCATION NOTICE	SHP		
1. <i>Independence #1</i>	AMC <i>341620</i>	<i>BK 3284, Pg 767</i>	<i>12N</i>	<i>2W</i>	<i>32</i>
2.	AMC				
3.	AMC				
4.	AMC				
5.	AMC				
6.	AMC				
7.	AMC				
8.	AMC				
9.	AMC				
10.	AMC				
11.	AMC				
12.	AMC				
13.	AMC				
14.	AMC				
15.	AMC				
16.	AMC				
17.	AMC				
18.	AMC				
19.	AMC				
20.	AMC				
21.	AMC				
22.	AMC				
23.	AMC				
24.	AMC				
25.	AMC				
26.	AMC				
27.	AMC				
28.	AMC				
29.	AMC				
30.	AMC				

FILE WITH: BUREAU OF LAND MANAGEMENT, 222 NORTH CENTRAL AVENUE, PHOENIX, ARIZONA 85004-2203 and the respective county recorder, ON OR BEFORE DECEMBER 30th (NOT THE 31st). BLM requires a \$5.00 nonrefundable service charge for each mining claim, mill site or tunnel site.

This form is for the purpose of complying with the laws of the United States Department of the Interior, Bureau of Land Management and the State of Arizona pertaining to assessment work and/or notice of intention to hold. 30 USC 28, 43 CFR 3833.2, ARS 27-208. Subject to Paperwork Reduction Act and Privacy Act statements available at the BLM AZ State Office. This form is not copyrighted. It may be reproduced without restriction.

RECEIVED
BUREAU OF
LAND MANAGEMENT

2004 DEC 21 11:05

For BLM Use Only
STATE OFFICE
PHOENIX, ARIZONA

Return Document to:

For BLM Use Only

AZ-3850-1 (July 1992)

Don Jenkins
P.O. Box 2880
Prescott, AZ 86302
Telephone # (928) 713-7298

[Empty box for BLM use]

RECEIVED
BUREAU OF
LAND MANAGEMENT
ARIZONA
STATE OFFICE
PHOENIX, ARIZONA
2004 DEC 21 A 11:05

AFFIDAVIT OF PERFORMANCE OF ANNUAL WORK.
Also fill in ITEMS 1 through 9 and the reverse side of this document.

NOTICE OF INTENTION TO HOLD

I intend to hold the claims(s)/site(s) listed on the reverse side of this document for the calendar year 19__.
Also fill in ITEMS 1 through 4 and ITEM 9.

NOTICES OF INTENTION TO HOLD ARE FOR MILLSITES AND TUNNEL SITES OR FOR MINING CLAIMS WHEN ASSESSMENT WORK HAS NOT BEEN DONE, REGARDLESS OF WHETHER THE ANNUAL ASSESSMENT HAS BEEN SUSPENDED, DEFERRED, OR NOT YET ACCRUED. THE FILING OF A NOTICE OF INTENTION TO HOLD SHALL NOT RELIEVE THE OWNER OF COMPLYING WITH FEDERAL AND STATE LAWS PERTAINING TO THE PERFORMANCE OF ANNUAL ASSESSMENT WORK. NOTICES OF INTENTION TO HOLD FOR MILL SITES OR TUNNEL SITES NEED NOT BE COUNTY RECORDED. FOR MINING CLAIMS THE FORM FILED WITH THE BLM MUST BE IDENTICAL TO THE ONE THAT WAS OR WILL BE FILED WITH THE COUNTY.

Evidence of Annual Assessment Work or a Notice of Intention to Hold must be filed each calendar year following the calendar year in which the claim/site was located.

ALL CLAIMS LISTED ON A SINGLE AFFIDAVIT MUST BE CONTIGUOUS.

1. State of Arizona, County of Yavapai ss:
2. I, (Name) Don Jenkins
3. Reside at (Address) P.O. Box 2880
City Prescott, County Yavapai, State AZ, Zip 86302

being duly sworn, deposes and says that he/she is a citizen of the United States, more than eighteen years of age, that all of the facts set forth in this affidavit/notice, subject to the provisions and penalties of 18 USC 1001 pertaining to the filing of false, fictitious, or fraudulent statements with the United States, are true and correct according to the best of my knowledge, information and belief.

4. Owner's Name and Address (If not shown in items 1-3 above) CHECK HERE IF THIS IS A CHANGE OF ADDRESS


5. That I am personally acquainted with the mining claims(s). The work and improvements were made by and at the expense of the owner(s) of said claim(s). Said contiguous group of claims, listed on the reverse side of this document, are situated in the Hassayampa Mining District, Yavapai County, Arizona.

6. That between the dates starting at 12 o'clock noon on September 1, 2003 And ending at 12 o'clock noon on September 1, 2004 at least \$ 200.00 Dollars worth of work and improvements were done and performed upon said claim(s) or upon one or more of a contiguous group of claims for the benefit of all, or wholly or partly outside of a contiguous group of claims for the benefit of all, not including the location work.

7. That the following persons were employed to perform the work and improvements described herein: Don Jenkins and J.T. Lee

8. That the work and improvements performed were: Sampling & Mapping lower dump and lower Adit
Sunny old access road

9. Dated: 12/17/04, Signature: Don Jenkins
SUBSCRIBED AND SWORN TO before me, a Notary Public, this 17th day of December, 19 2004
by Don Jenkins
Notary Public Clay Zanker
MY COMMISSION EXPIRES 4/18/2008



ENTERED INTO COMPUTER
1/6/05 AS

If the claims/sites have consecutive BLM#s and are in the same Township, Range and Section(s), they may be listed as follows:

SAMPLE 1 - 10 A MC 19640 - 49 DKT/Pg 1025/1-10 4N 20W 36
 RECORDING #9106173-82.

CLAIM/SITE NAME	SERIAL NUMBER	Dkt/Pg or Recording # Of ORIGINAL LOCATION		TWN	RNG	SEC(S)
		NOTICE		SHP		
1. <i>Coldwater #1</i>	AMC 341618	<i>BK 3284, Pg 765</i>		<i>12N</i>	<i>2W</i>	<i>5,8</i>
2.	AMC					
3.	AMC					
4.	AMC					
5.	AMC					
6.	AMC					
7.	AMC					
8.	AMC					
9.	AMC					
10.	AMC					
11.	AMC					
12.	AMC					
13.	AMC					
14.	AMC					
15.	AMC					
16.	AMC					
17.	AMC					
18.	AMC					
19.	AMC					
20.	AMC					
21.	AMC					
22.	AMC					
23.	AMC					
24.	AMC					
25.	AMC					
26.	AMC					
27.	AMC					
28.	AMC					
29.	AMC					
30.	AMC					

FILE WITH: BUREAU OF LAND MANAGEMENT, 222 NORTH CENTRAL AVENUE, PHOENIX, ARIZONA 85004-2203 and the respective county recorder, ON OR BEFORE DECEMBER 30th (NOT THE 31st). BLM requires a \$5.00 nonrefundable service charge for each mining claim, mill site or tunnel site.

This form is for the purpose of complying with the laws of the United States Department of the Interior, Bureau of Land Management and the State of Arizona pertaining to assessment work and/or notice of intention to hold. 30 USC 28, 43 CFR 3833.2, ARS 27-208. Subject to Paperwork Reduction Act and Privacy Act statements available at the BLM AZ State Office. This form is not copyrighted. It may be reproduced without restriction.

RECEIVED
 BUREAU OF
 LAND MANAGEMENT
 2004 DEC 21 11:06
 ARIZONA
 STATE OFFICE
 For BLM Use Only
 PHOENIX, ARIZONA

GOLDTECH INC.

December 16, 2004

P.O. Box 2880
Prescott, Arizona 86302


Bureau of Land Management
222 North Central Avenue
Phoenix, AZ 85004-2203

RE: Affidavit of Performance of Annual Work

Mining Claims Department:

Enclosed find a check for \$50.00 for the filing of the attached Affidavits of Performance for those ten claims listed in the affidavits herein, and also listed on the Maintenance Fee Waiver Certification that was filed, and received by your office on August 17, 2004.

Thanks,



Don L. Jenkins

Certified Professional Geologist

RECEIVED
BUREAU OF
LAND MANAGEMENT
2004 DEC 21 A 11: 04
ARIZONA
STATE OFFICE
PHOENIX, ARIZONA

**United States Department of the Interior
Bureau of Land Management**
BUSINESS & SUPPORT SVCS DIV
222 N CENTRAL AVE
PHOENIX, AZ 85004 -2203
Phone: (602) 417-9200

Receipt	
No:	1004334

Transaction #: 1039907
Date of Transaction: 12/22/2004
CUSTOMER: DON JENKINS PO BOX 2880 PRESCOTT, AZ 86302

LINE #	QTY	DESCRIPTION	REMARKS	UNIT PRICE	TOTAL
1	1.00	LOCATABLE MINERALS / MINING CLAIMS-NOT NEW-UNADJUD, ONE AUTH NO. ONLY / MINING CLAIM MONEY RECEIVED (455) CASES: AMC355417/\$50.00	POL 2004 - 10	- n/a -	50.00
TOTAL:					\$50.00

PAYMENT INFORMATION					
1	AMOUNT:	\$50.00	POSTMARKED:	12/20/2004	
	TYPE:	CHECK	RECEIVED:	12/21/2004	
	CHECK NO:	1099			
	NAME:	GOLD TECH, INC. PO BOX 2880 PRESCOTT AZ 86302			

REMARKS

This receipt was generated by the automated BLM Collections and Billing System and is a paper representation of a portion of the official electronic record contained therein.

UNITED STATES
DEPARTMENT OF THE INTERIOR
BUREAU OF LAND MANAGEMENT

MAINTENANCE FEE WAIVER CERTIFICATION

SEE INSTRUCTIONS ON REVERSE

Amc 353106
355417
355377
357594

(54) ^{ab}
359812 354297
348190 341615
FORM APPROVED
OMB NO. 1004-0114
Expires: December 31, 2002

- This small miner waiver is filed for the assessment year beginning at noon on September 1, 2003 and ending at noon on September 1, 2004
- The undersigned and all related parties owned ten or fewer mining claims, mill, or tunnel sites located and maintained on Federal lands in the United States of America on September 1, 2004 and Sept. 1, 2003
- The undersigned have performed the assessment work **required by law** for each mining claim listed **prior to filing this waiver** and understand that by filing this form; an affidavit of assessment work **must** be recorded by the December 30th following the filing of this waiver.
- The undersigned understand that if the assessment work obligation has not yet come due under 30 U.S.C. 28 (for those claims in their first assessment year only); a notice of intent to hold reciting this condition **must** be recorded by the December 30th following the filing of this waiver.
- The undersigned understand that mill and tunnel sites may also be listed upon this waiver and be waived from payment of the maintenance fee; and that a notice of intent to hold for these sites is required to be recorded by the December 30th immediately following the filing of this waiver.
- The undersigned understand and acknowledge that pursuant to 43 U.S.C. 1212 and 18 U.S.C. 1001; the filing or recording of a false, fictitious, or fraudulent document with the Bureau of Land Management may result in a fine of up to \$250,000, a prison term not to exceed five years, or both.
- The mining claims, mill or tunnel sites for which this waiver from payment of the maintenance fees is requested are:

CLAIM OR SITE NAME	BLM RECORDATION SERIAL NUMBER
1. <u>Lost Nugget</u>	<u>AMC# 355417</u>
2. <u>Riverbend</u>	<u>355377</u>
3. <u>Miners Delight</u>	<u>357595</u>
4. <u>Red Hill #2</u>	<u>359812</u>
5. <u>Bueno #1</u>	<u>353106</u>
6. <u>Oro Cache #1</u>	<u>348190</u>
7. <u>Crown #2</u>	<u>354298</u>
8. <u>Independence #1</u>	<u>341620</u>
9. <u>Goldwater #1</u>	<u>341618</u>
10. <u>BC-1</u>	<u>341615</u>

The owner(s) (claimants) of the above mining claims and sites are:

DON JENKINS
(Owner's Name - Please Print)
P.O. Box 2880
(Street or P.O. Box)
Prescott AZ 86302
(City) (State) (Zip Code)

Don Jenkins
(Owner's Signature)
GoldTech Engineering Co. (Pres)
GoldRiver Exploration Co. (Pres)

LARRY JENKINS
(Owner's Name - Please Print)
HC 68 Box 222
(Street or P.O. Box)
Kirkland AZ 86332
(City) (State) (Zip Code)

Larry T. Jenkins
(Owner's Signature)

DULCIE (TRAGER) JENKINS
(Owner's Name - Please Print)
HC 68 Box 222
(Street or P.O. Box)
Kirkland AZ 86332
(City) (State) (Zip Code)

Dulcie Trager
(Owner's Signature)

(Continued on reverse)

over ↓

ENTERED INTO COMPUTER

11/05/2004 ab

Tatum Hughley
1385 Iron Springs Rd
Prescott, AZ 86301

Tatum Hughley

Bonnie Miller
P.O. Box 10292
Prescott, AZ, 86304

Bonnie Miller

Hermit Bohren
14761 WCR #3
Longmont, Co. 80504

Hermit Bohren

RECEIVED
BUREAU OF
LAND MANAGEMENT
STATE OFFICE
PHOENIX, ARIZONA

2004 AUG 17 A 10:13

RECEIVED
BUREAU OF
LAND MANAGEMENT


Don L. Jenkins
P.O. Box 2880
Prescott, AZ 86302

TO: Bureau of Land Management
Arizona State Office
222 North Central Ave.
Phoenix, AZ 85004-2203

NOTICE OF MINING CLAIM RELINQUISHMENT


I Don L. Jenkins, acting as both owner and agent, do hereby relinquish the following described mining claim as of August 13, 2004:

Red Hill #1.....AMC# 357594


Don L. Jenkins, owner and agent

State of MONTANA
County of RAVALLI

Subscribed and sworn/affirmed to before me this 13 day of AUGUST
20 04 by DON L. JENKINS

 AMY ALFORD
Notary Public

My Commission Expires: 06/09/2008

Notary Public for the State of MT
Residing at: Corvallis



2004 AUG 17 A 10:13
BUREAU OF LAND MANAGEMENT

ENTERED INTO COMPUTER

11/5/04 AB

NOTICE!!

These documents have been scanned!

Do not place un-scanned documents beneath this notice!

Do not remove this notice from this file!

GPO Jacket No. 560-102
Print Order 61540
Rise Business Services, LLC
Job=AZ15 6/6/2019



Box Number= AZ15120



Claim Begin-End: AMC359812-AMC359812

5 Miscellaneous



AZ15120-3

AMC359689-AMC360338

**NO
DOCUMENTS
FOUND**

NO DOCUMENTS FOUND
NO DOCUMENTS FOUND

NOTICE!!

These documents have been scanned!

Do not place un-scanned documents beneath this notice!

Do not remove this notice from this file!

GPO Jacket No. 560-102
Print Order 61540
Rise Business Services, LLC
Job=AZ15 6/6/2019



Box Number= AZ15120



Claim Begin-End: AMC359812-AMC359812

6 Location Notices-Amendments and Supporting Documents



AZ15120-3

AMC359689-AMC360338

MINING CLAIM STATUS REPORT

Status Checked By: _____
MTP Checked By: _____
GEO Checked By: _____
Preadjudication By: _____
Final Adjudication By: 5/2/05 RB

LEAD SERIAL NO AMC 359812 THROUGH AMC _____

_____	LODE	@ \$25 = \$ _____	Location Fee
_____ <u>1</u>	PLACER	@ \$10 = \$ _____	Service Fee curable defect
_____	MILL SITE	@ \$100 = \$ _____	Claim Maintenance Fee
_____	TUNNEL SITE	\$ _____	TOTAL FEES
_____	ASSOCIATION	\$ _____	Copy Fees,
_____	PLACER	\$ _____	Overage <input type="checkbox"/> Shortage <input type="checkbox"/>
		\$ <u>135</u>	TOTAL RECEIVED

OVER THE-COUNTER: MAIL: Timely Filed: YES NO

LEGAL DESCRIPTION:

T <u>12N</u>	R <u>3W</u>	S <u>15</u>	T _____	R _____	S _____
T _____	R _____	S _____	T _____	R _____	S _____
T _____	R _____	S _____	T _____	R _____	S _____
T _____	R _____	S _____	T _____	R _____	S _____

GENERAL JURISDICTION: BLM or NATIONAL FOREST _____
Name

SPLIT ESTATE LAND SX PX SRHE OTHER _____
Specify

WILDERNESS AREA (WA): _____
Specify

CLAIMS SUBJECT TO PL 359: YES NO

PROPER NOTICE FILED IF LOCATING ON SRHE: YES NO

COMMENTS: _____

STATUS: PARTIALLY VOID VOID

PRIVATE MINERALS WITHDRAWN OTHER

COMMENTS: _____

Return to:
See below *

THIS IS A CONFORMED COPY OF INSTRUMENT/
RECEPTION # 2016-0011609
RECORDED ON 03-14-2016 AT 11:04 AM
LESLIE M. HOFFMAN, YAVAPAI CO. RECORDER
James J. Henry DEPUTY

AMENDED NOTICE OF LOCATION

This certificate is an amendment to the Red Hill #2 placer mining claim located on January 15, 2004 and is of record in Yavapai County Recorder's office in instrument number Book 4110, Page 98, and assigned Arizona BLM Number AMC359812;

TYPE OF NOTICE: LOCATION
TYPE OF CLAIM: PLACER (19.62 acres)

* Name & Address of Locators: Pine Creek Mining Inc., 1042 Willow Creek Road, Bldg A101, Suite 403, Prescott, Arizona 86301 (Ownership transfer by Quit claim deed)

NAME OF CLAIM: **RED HILL #2**

Beginning at the NW corner, this claim measures 900' in an S 55 E direction to the NE corner, thence 950' in a S 35 W direction to the SE corner, thence 900' in a N 55 W direction to the SW corner, thence 950' in a N 35 E direction to the point of beginning at the NW corner.

DATE OF ORIGINAL LOCATION: January 15, 2004
TYPE OF MONUMENTS: 2" x 2" wood posts w/rock mound base

The Location of this amended claim is:

The claim lies within portions of the following quadrants:

SE ¼ NE ¼, NE ¼ SE ¼, and NW ¼ SE ¼Township 12 North, Range 3 West (see attached map)
of - (Section 15) YAVAPAI COUNTY, ARIZONA

The location of this claim with reference to a natural object or monument is: The SE corner of this claim lies approximately 2100' in a S 25 E direction to the SE corner of Section 15, T12N, R3W.

Pete Percy
Pete Percy, Agent for Pine Creek Mining Inc.

RECEIVED
2016 MAR 17 P 3:00
PHOENIX, ARIZONA

AMC359812

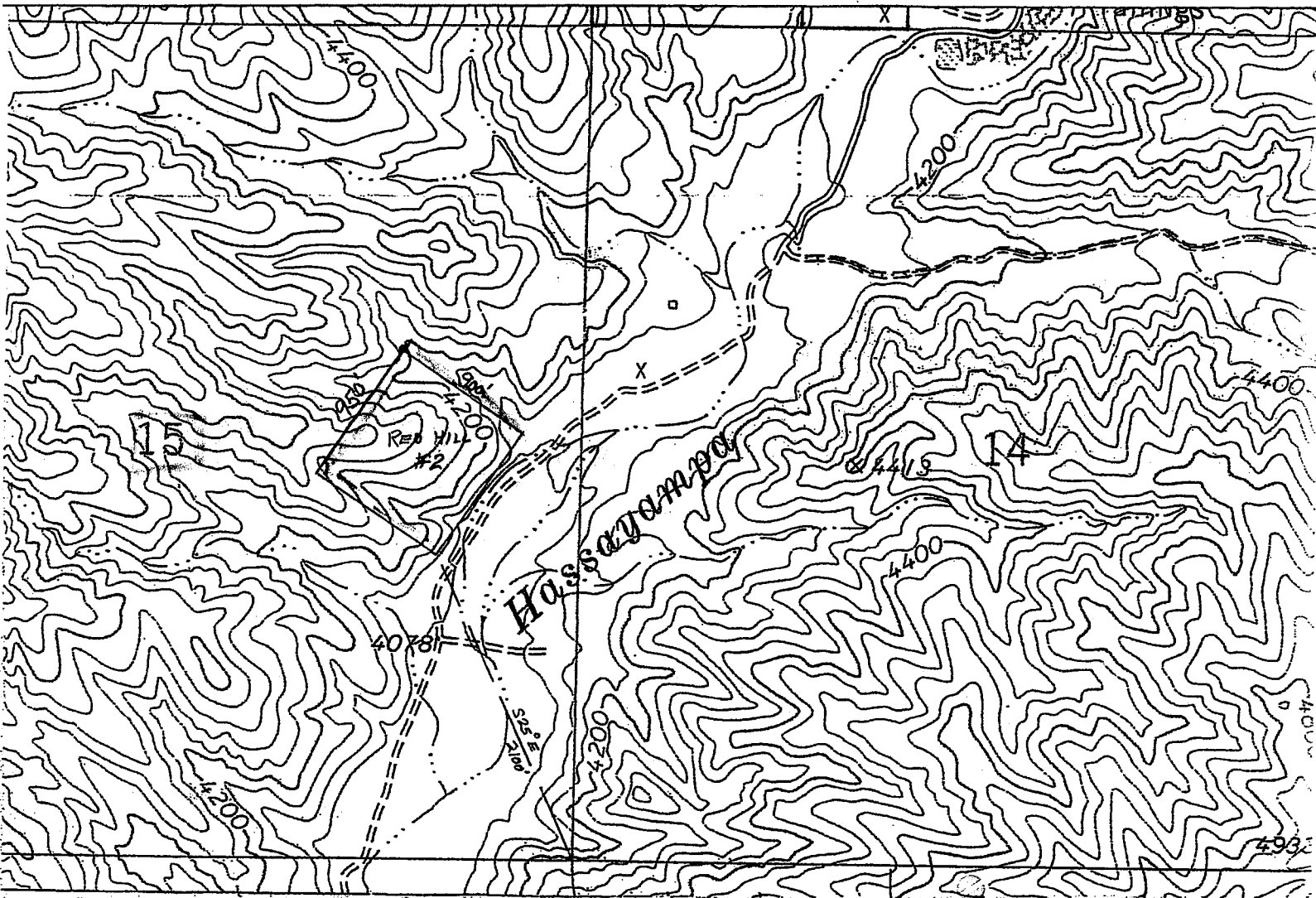
THE RED HILL #2 Placer Mining Claim

(Amended Location)

Yavapai County, Arizona

1" = 1000'

T12N, R3W, SE ¼ and NE ¼ of Section 15



RECEIVED
OFFICE
2019 MAR 17 P 3:00
PHOENIX, ARIZONA

THIS IS A CONFORMED COPY OF INSTRUMENT
RECORDED ON DATE 1-15-04 TIME 2:26
IN BOOK 4110 PAGE 982
PATSY JENNEY-GOLON, RECORDER
A. Smith DEPUTY

NOTICE OF MINING CLAIM LOCATION

TYPE OF NOTICE: LOCATION
TYPE OF CLAIM: PLACER (Association)— approximately 31 acres

NAME & ADDRESS OF LOCATORS:

Don L. Jenkins-----P.O. Box 2880-----Prescott, Arizona, 86302
Kermit Bohrer-----14761 WCR #3-----Longmont, Colorado 80504

NAME OF CLAIM: **RED HILL # 2**

Beginning at the NW corner, this claim measures 1400 feet in a S 35° W direction to the SW corner, thence 1000 feet in a S 55° E direction to the SE corner, thence 1400 feet in a N 35° E direction to the NE corner, thence 1000 feet in a N 55° W direction to the point of beginning at the NW corner.

DATE OF LOCATION: January 15, 2004
TYPE OF MONUMENTS: 2" x 2" wood posts and pine trees

The Location of the Claim occupies a portion of the following section (s):


<u>SECTION (S)</u>	<u>TOWNSHIP</u>	<u>RANGE</u>
NE ¼ of 15	12 North	3 West
SE ¼ of 15	12 North	3 West

YAVAPAI COUNTY, ARIZONA

The Location of this Claim with reference to a natural object or monument is: The **NW Corner** of this Claim lies approximately 2420 feet in a N 30 E direction to the NE corner of section 15, T12N, R3W.

A claim map is on file with the County Recorder and BLM.

DATED: January 15, 2004


Don L. Jenkins, (Agent)

RECEIVED
BUREAU OF
LAND MANAGEMENT

2004 JAN 29 7:00 AM

ARIZONA
STATE OFFICE
PHOENIX, ARIZONA

AMC 359812

RED HILL # 2

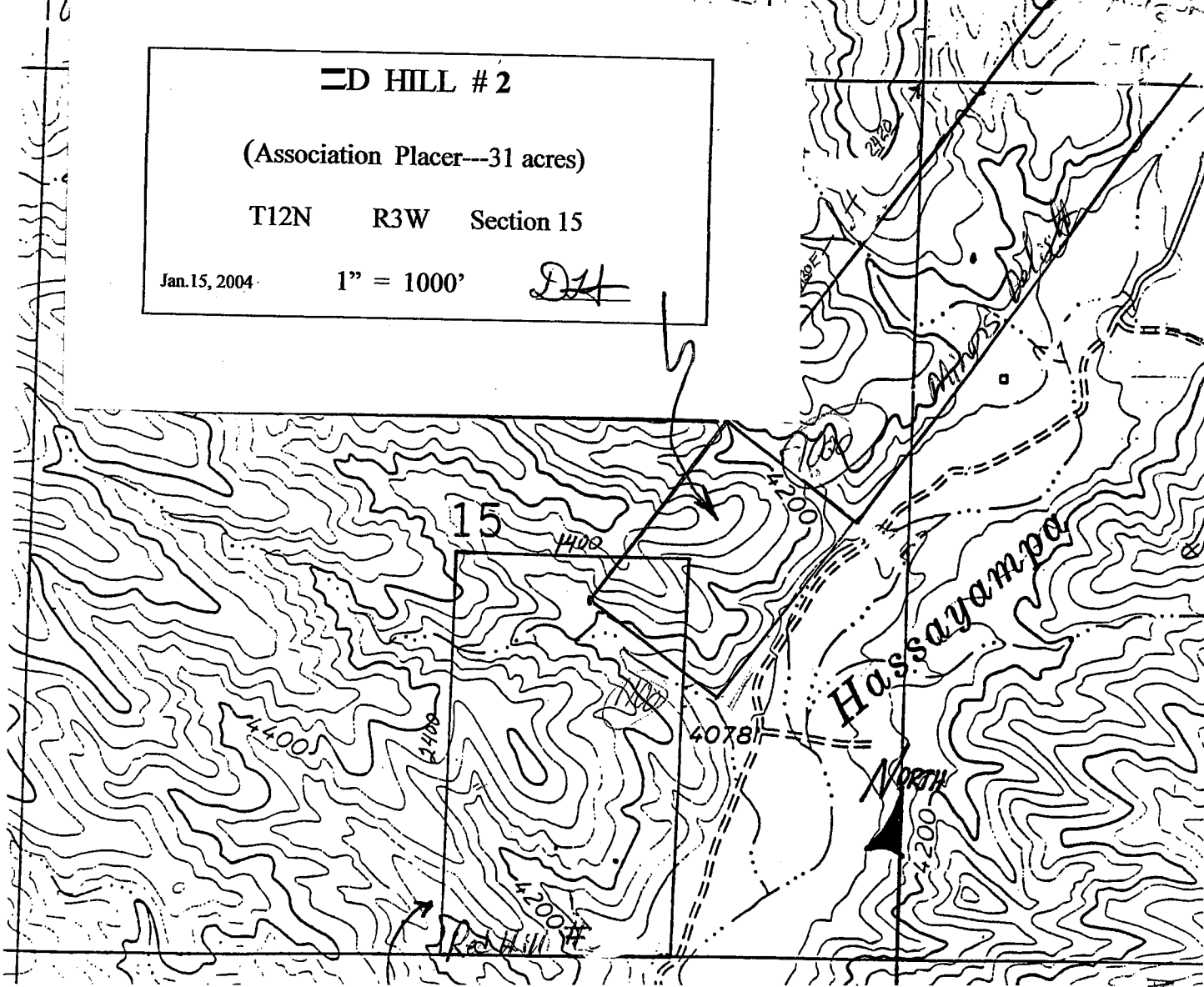
(Association Placer--31 acres)

T12N R3W Section 15

Jan. 15, 2004

1" = 1000'

DH



AMC 359812

RECEIVED
BUREAU OF
LAND MANAGEMENT

2004 JAN 29 A 10:00

ARIZONA
STATE OFFICE
PHOENIX, ARIZONA

#2
THE RED HILL PLACER CLAIM
YAVAPAI COUNTY, ARIZONA

DON L. JENKINS

Certified Professional Geologist.....Mining /Metallurgical Engineer

Jan. 23, 04

BLM

AZ State Office


222 N. Central Ave, Suite 101

Phoenix, AZ 85004-2203

Re: Mining Claim Filing

Please Find \$135⁰⁰ For Filing the
attached claim ---- Red Hill # 2

Thanks



(928) 442-3898

RECEIVED
LAND MANAGEMENT
2004 JAN 27 A.D. 01
STATE OFFICE
PHOENIX, ARIZONA

P.O. Box 2880.....Prescott, Arizona 86302

AMC 359812

Input Parameters for Geographic Report with Land

System Id = CR

Admin State = AZ

Geo State =

Casetype begins with

Case Disp Txt = AUTHORIZED, CANCELLED, EXPIRED, No Match, PENDING, REJECTED, RELINQUISHED, VOID, WITHDRAWN

Mer Twp Rng =

Mtrs = 14 0120N 0030W 015

Commodity =

Pending Org =

Section =

Total Rows Returned: 0

